KENTUCKY
TENNESSEE

PHILLIPS 66

At Phillips 66
it's performance
that counts

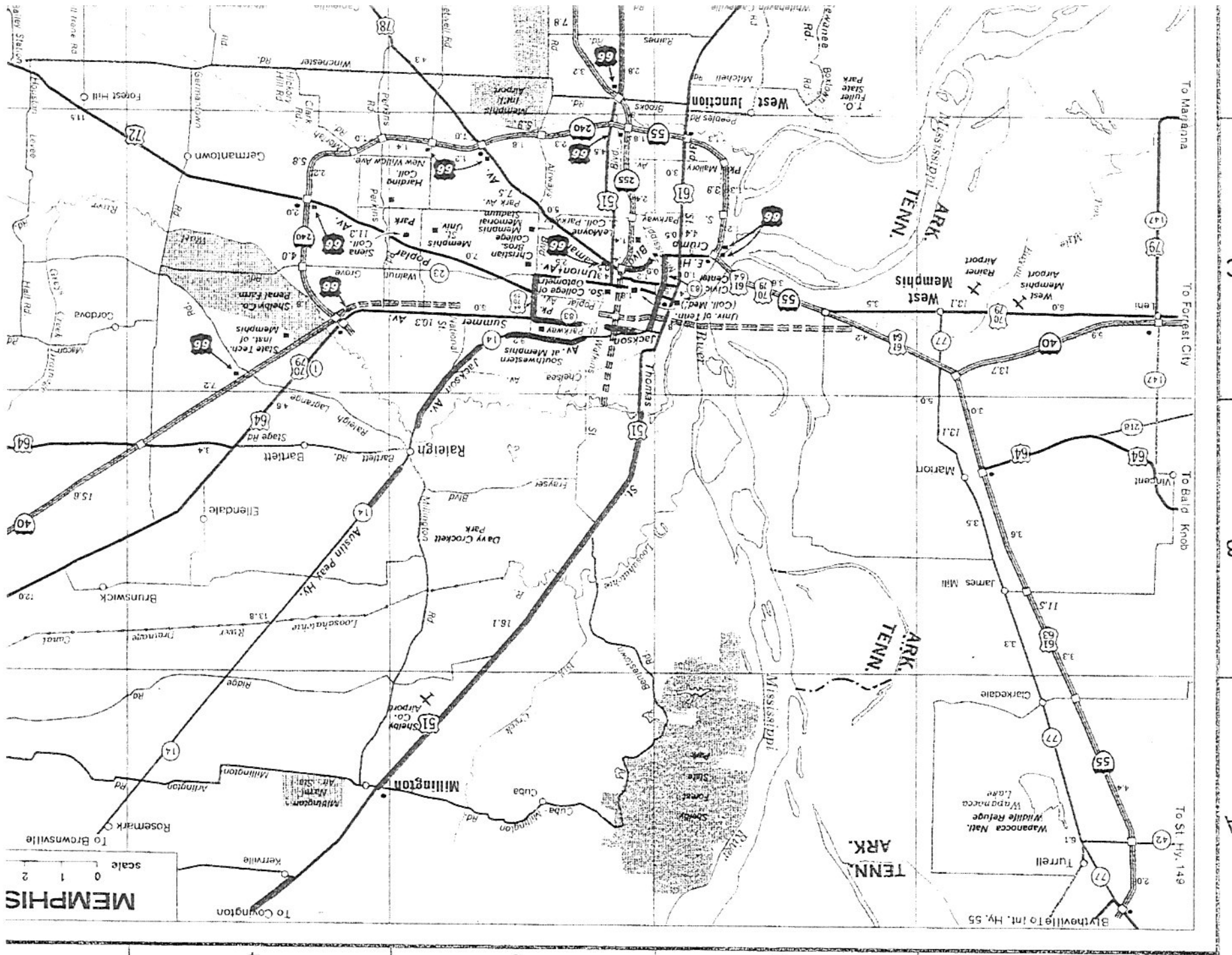

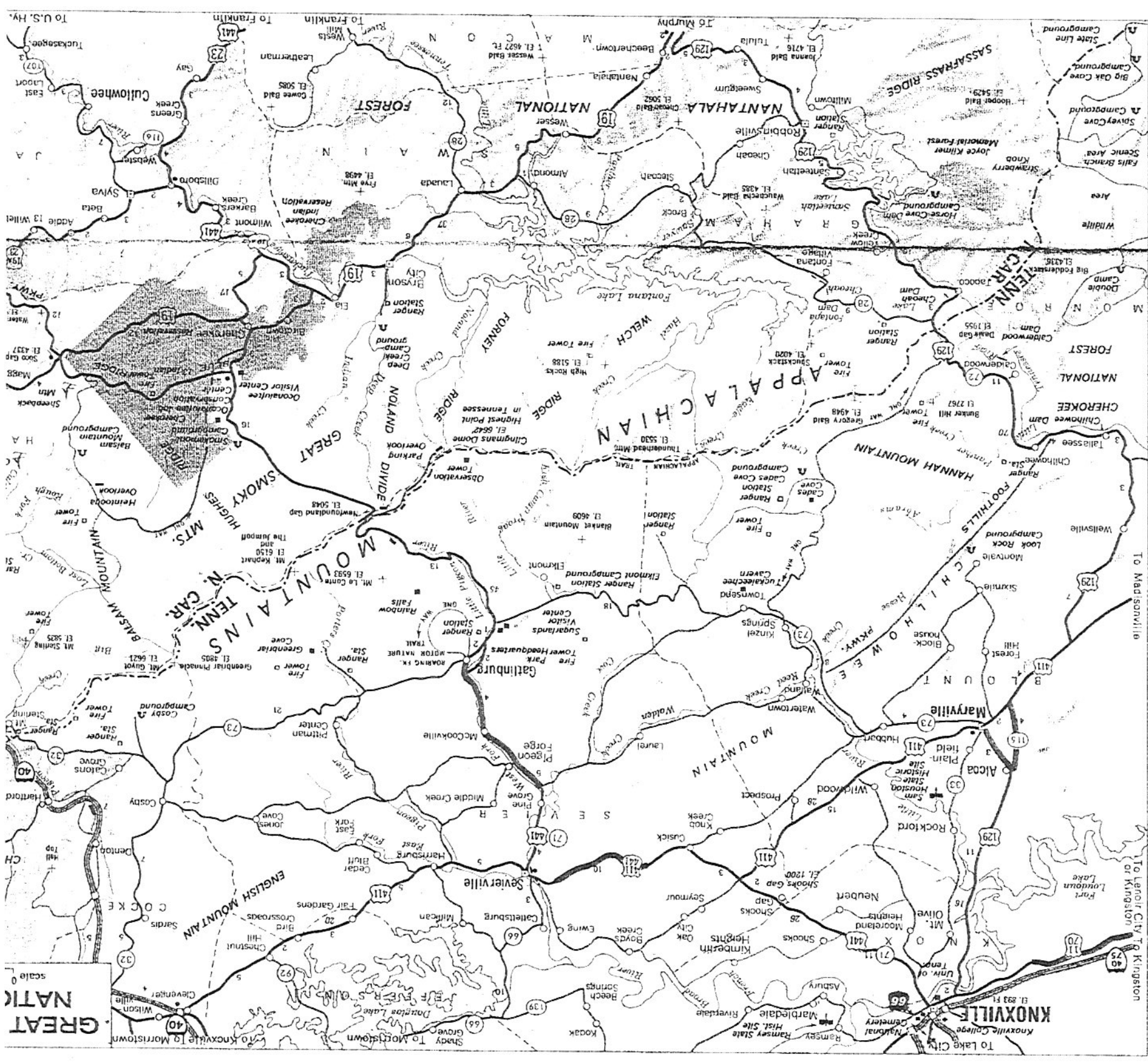

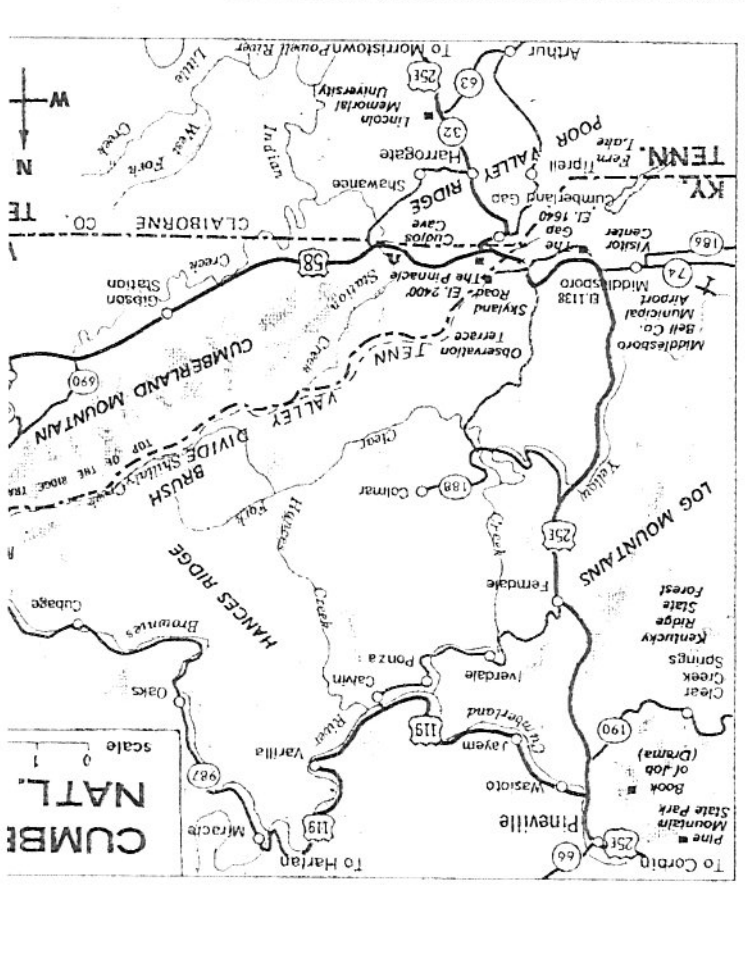

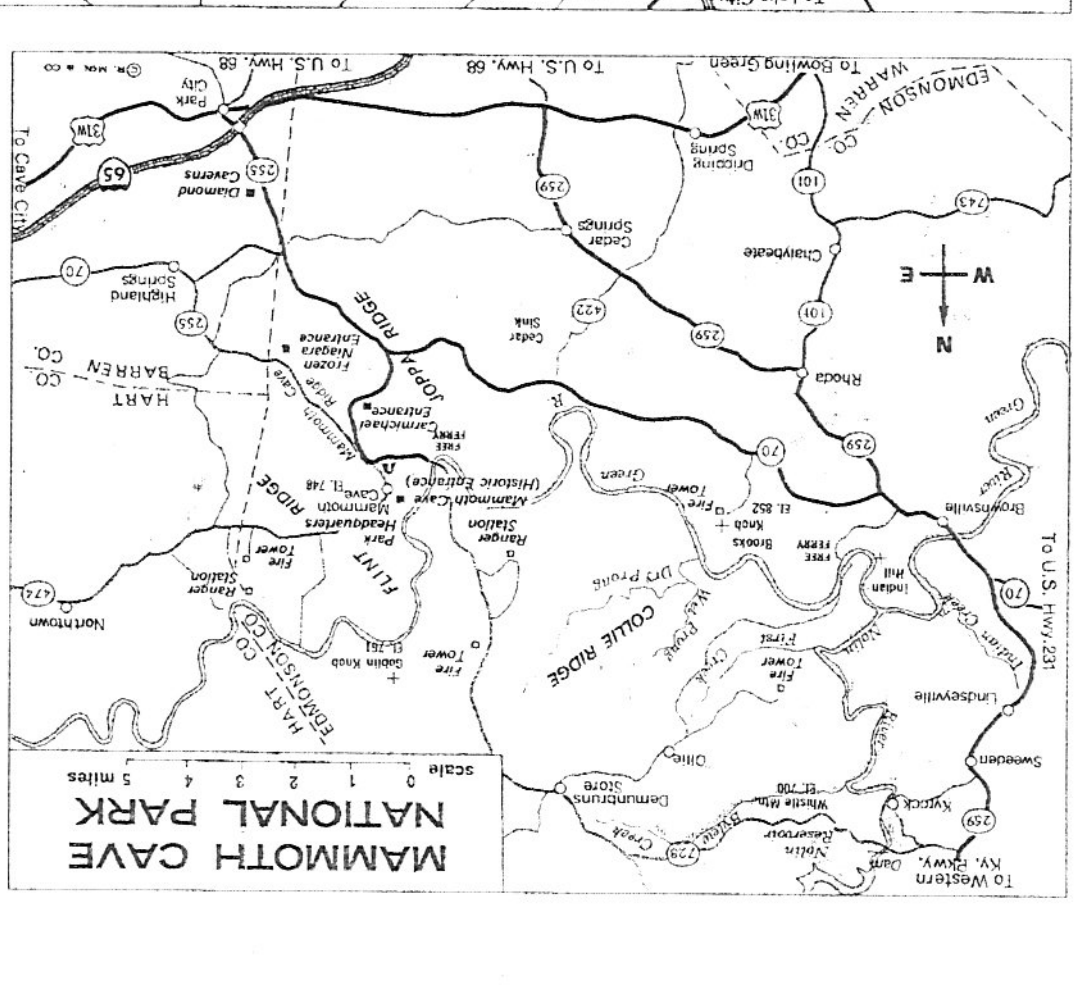

The Performers



The Performers—Phillips 66 Flite-Fuel and Sixty-Six gasolines and Trop-Artic All Season Motor Oil. This outstanding automotive team heads up the list of performance proved products available from thousands of Phillips 66 "performance stops" coast to coast and border to border. All available to you on the Supercharger, your Phillips 66 credit card.

KENTUCKY TENNESSEE



At Phillips 66
it's performance
that counts

The Performers



The Performers—Phillips 66 Flite-Fuel and Sixty-Six gasolines and Trop-Artic All Season Motor Oil. This outstanding automotive team heads up the list of performance proved products available from thousands of Phillips 66 "performance stops" coast to coast and border to border. All available to you on the Supercharger, your Phillips 66 credit card.

Your Phillips 66 credit card may be used for room, meal and other motel service charges at all Best Western and Quality Motels.

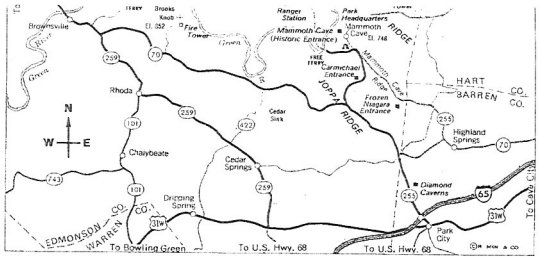

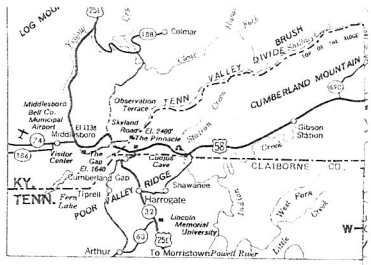

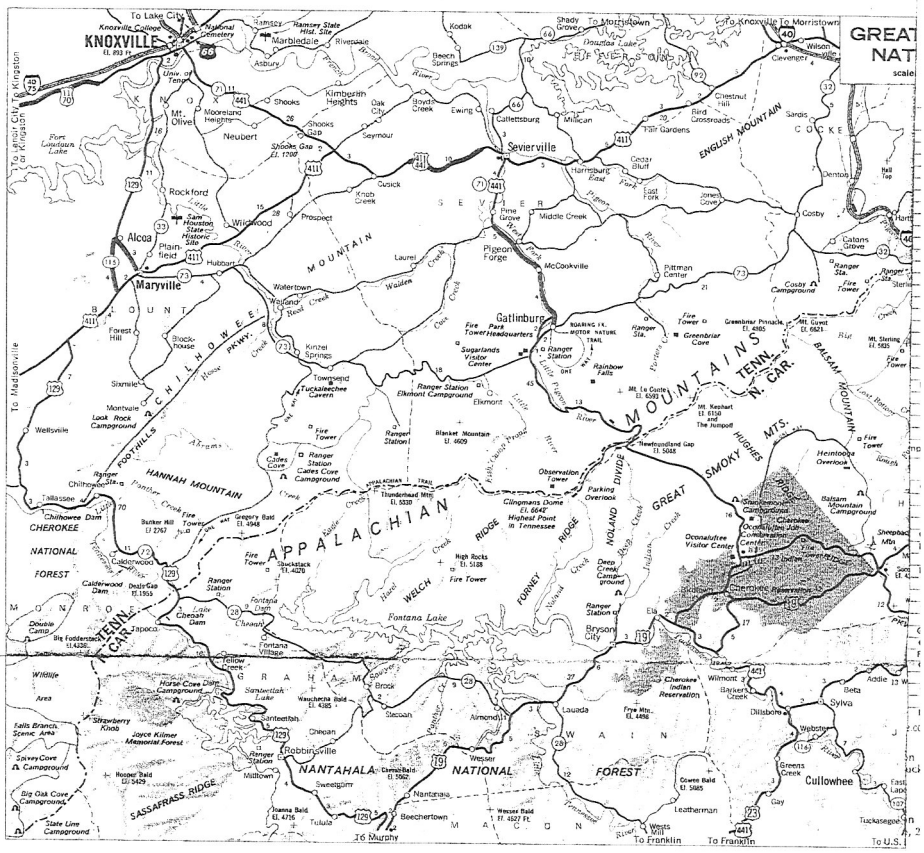

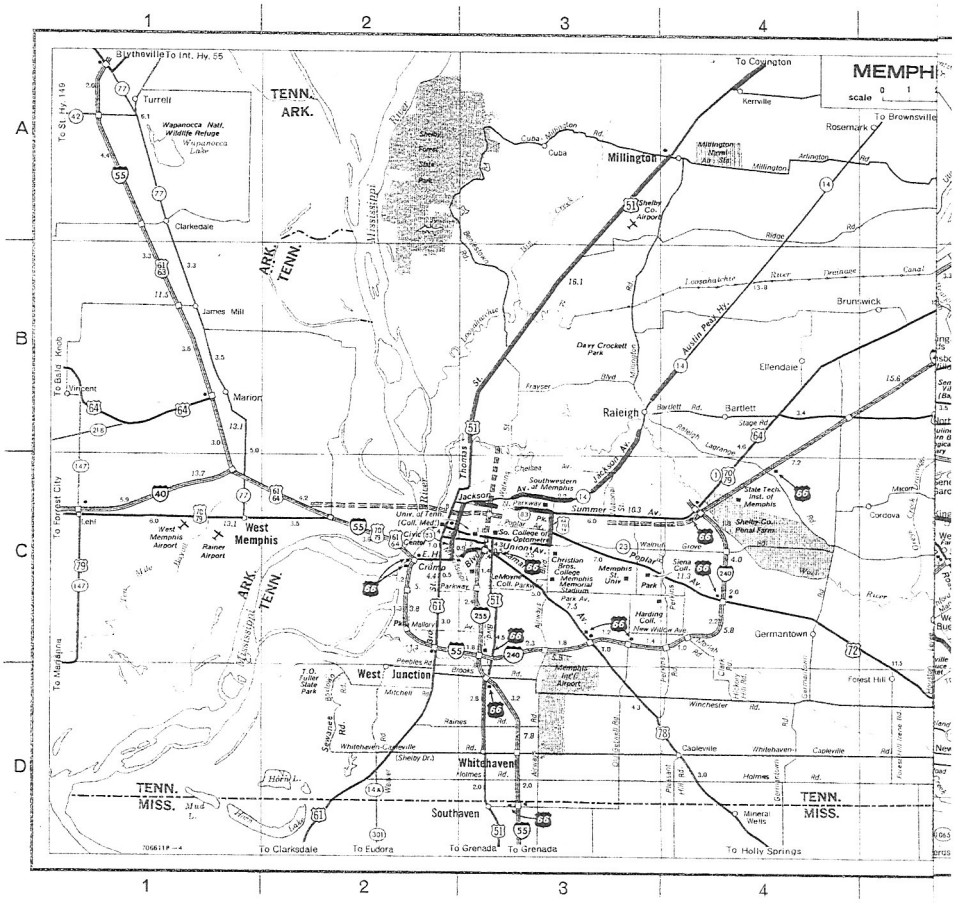

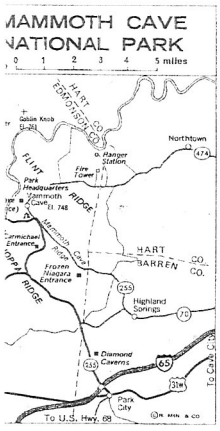

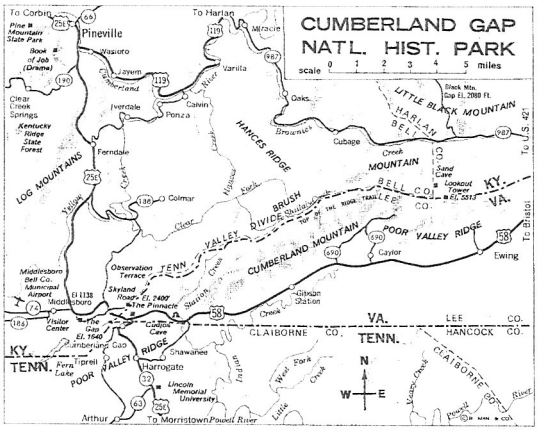

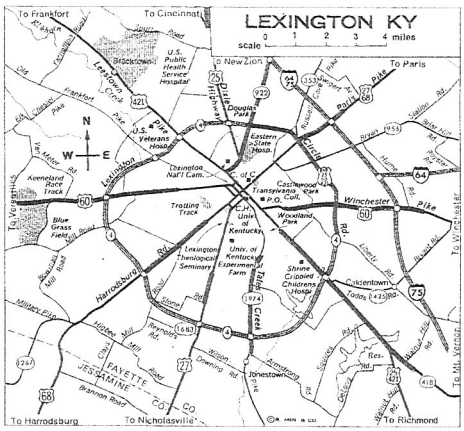

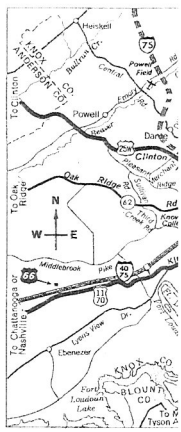

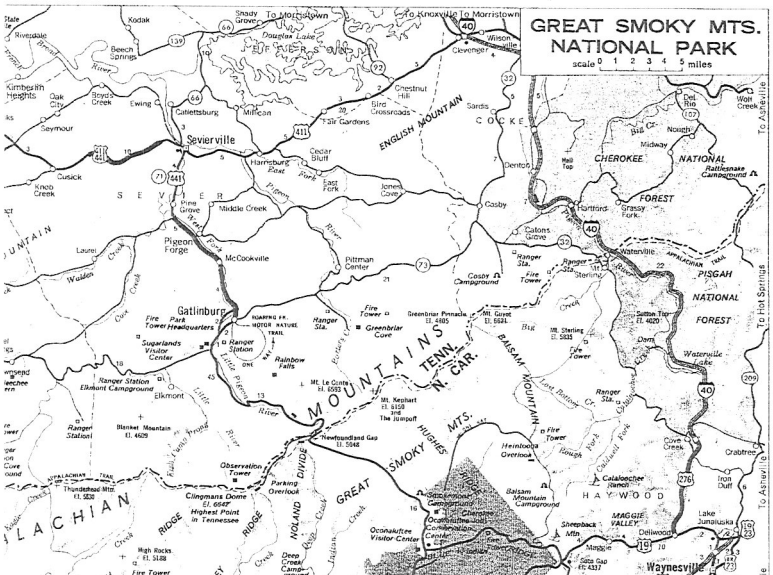
GREAT SMOKY MTS.
NATIONAL PARK
scale 0 1 2 3 4 5 miles
To Morristown
To Knoxville
To Asheville
To Hot Springs
To Greeneville
To Murphy
To Franklin
To U.S. Hy. 64
Sevierville
Gatlinburg
Pigeon Forge
McCookville
Pittman Center
Cosby
Cosby Campground
Greenbrier Cove
Greenbrier Pinnacle El. 6485
Mt. Guyot El. 6621
Mt. Sterling El. 5835
Waterville
Maggie Valley
Cataloochee Ranch
Cataloochee Divide
Balsam Mountain Campground
Heintooga Overlook
Newfoundland Gap El. 5048
Mt. Kephart El. 6150
The Jumpoff
Mt. Le Conte El. 6593
Clingmans Dome El. 6642
Highest Point in Tennessee
Observation Tower
Oconaluftee Visitor Center
Cherokee Indian Reservation
Deep Creek Campground
Ranger Station Elkmont Campground
Elkmont
Blanket Mountain El. 4629
Sugarlands Visitor Center
Ranger Station
Fire Tower Headquarters
Rainbow Falls
Mt. Le Conte El. 6593
Waterville
Dam
Fire Tower
Ranger Sta.
Sutton Top El. 4020
Big Creek
Cove Creek
Crabtree
Iron Duff
Lake Junaluska
Waynesville
Hazelwood
Bryson City
Fontana Lake
Nantahala
Wilmont
Sylva
Dillsboro
Webster
Addie
Willets
Cullowhee
East Tapoco
Tuckasegee
Greens Creek
Scotts Creek
Balsam
Sheepback Mtn.
Maggie Valley
Saddle Gap El. 4317
Water Rock Knob El. 6400
Balsam Gap El. 2316
Richland Balsam El. 6540
Sneezy Bald El. 5538
Fryes Mtn. El. 4458
Chunky Gal El. 5062
Wesser Bald El. 4627
Beechertown
Wests Mill
Leatherman
Gay
Arguva
Cowee Bald El. 5085
Cowee Creek
Nolan Divide
Fork Ridge
Jackson
Swain
Macon
Haywood
Great Smoky Mts.
Balsam Mtn.
Ridge
Mountains
Tenn.
N. Car.
Pisgah National Forest
Cherokee National Forest
Nantahala National Forest
Appalachian Trail
Rattlesnake Campground
Cherokee
Midway
Dellwood
Denton
Hartford
Grassy Fork
Casey
Gatlins Grove
Ranger Sta.
Fire Tower
Sardis
Bird Crossroads
Chestnut Hill
Talk Gardens
Cedar Bluff
Harrisburg
East Fork
Jones Cove
Pine Grove
Middle Creek
Laurel Creek
Waldon Creek
Knob Creek
Cusick
Kimberlin Heights
Oak Cliff
Boyds Creek
Ewing
Catlettsburg
Millican
Seymour
Riverdale
Kodak
Shady Grove
Beech Springs
Douglas Lake
Bent River
Sevier Co.
Cocke Co.
English Mountain
Wolf Creek
Del Rio
Newport
Midway
Cosby Creek
Big Creek
Jonathan Creek
Pretty Hollow Creek
Hall Top
Fire Tower
Ranger Sta.
Fire Tower
Ranger Station
Fire Tower
Ranger Station
Fire Tower
Ranger Station

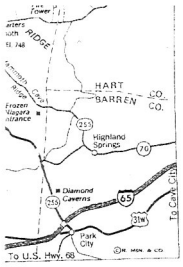

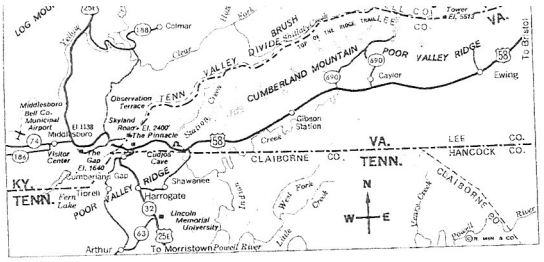

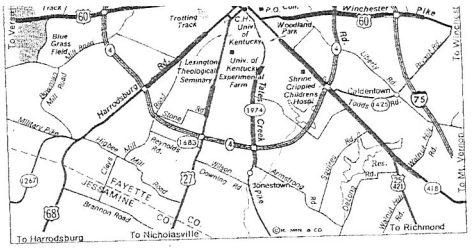

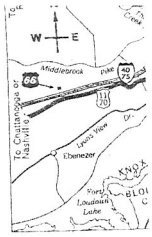

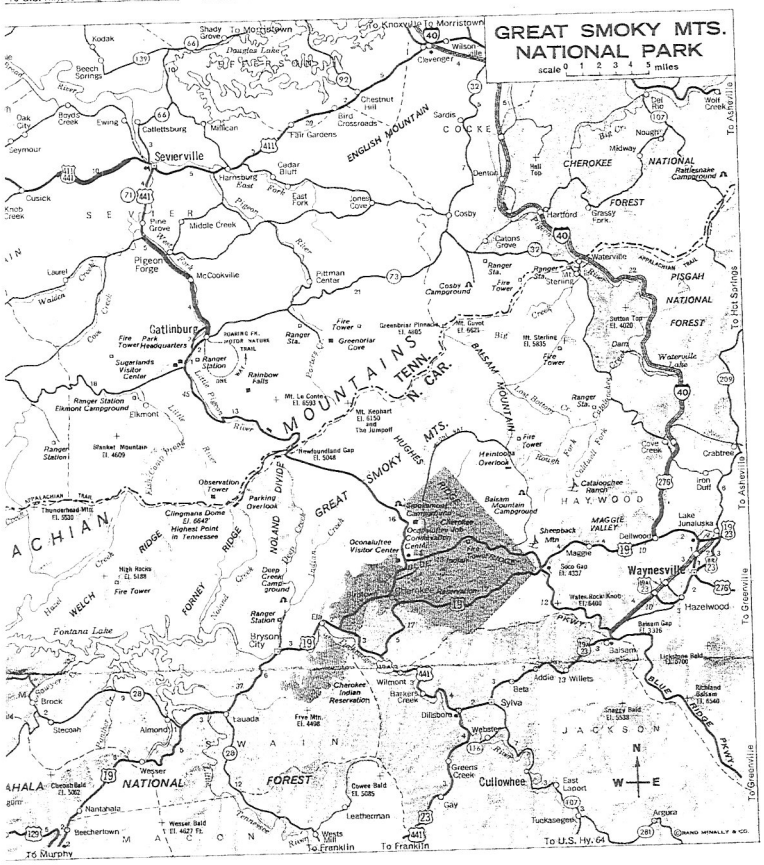

KENTUCKY
The Bluegrass State

TENNESSEE
The Volunteer State

PHILLIPS 66

KENTUCKY. Capital: *Frankfort*
Area: 40,395 square miles; rank, 37th
Statehood: June 1, 1792; 15th state

22 **Bardstown (D-9)**—Stephen Foster wrote "My Old Kentucky Home" while visiting at Federal Hill, now in My Old Kentucky Home State Park. St. Joseph's Cathedral has paintings donated by the King of France and is the first Catholic cathedral west of the Allegheny Mountains.

2 **Crab Orchard (D-11)**—The William Whitley House, built in 1783, was the first brick house in the state.

3 **Cumberland Gap National Historical Park (F-13)**—Daniel Boone and Thomas Walker scouted the way for pioneers who came to Kentucky through this gap in the mountains.

4 **Fairview (F-6)**—A tall monument marks the birthplace of Jefferson Davis, Confederate President.

5 **Fort Knox (D-9)**—Patton Museum of Cavalry and Armor contains captured enemy weapons and equipment used by American forces from the Civil War through the Korean period.

6 **Frankfort (C-10)**—The State Capitol and Floral Clock, the Historical Society Museum, and Daniel Boone's Grave in Frankfort Cemetery are part of Kentucky's heritage.

22 **Harrodsburg (D-10)**—Old Fort Harrod State Park contains a rebuilt pioneer town sheltered by a stockade, the log cabin in which Lincoln's parents were married, and Mansion Museum.

8 **Henderson (D-4)**—The Audubon Museum is in the John James Audubon State Park.

9 **Hodgenville (D-9)**—Abraham Lincoln Birthplace National Historic Site is 3 miles south.

10 **Lexington (C-11)**—Blue Grass horse farms and Henry Clay's Ashland are at the heart of old Kentucky. Among the outstanding farms is Greentree, which is open to the public on weekdays.

11 **Louisville (C-9)**—Churchill Downs is famous as the home of the Kentucky Derby. Historic buildings include the Jefferson County Court House, and Farmington and Locust Grove mansions.

12 **Mammoth Cave National Park (E-8)**—150 miles of passages make this an underground labyrinth.

13 **Paris (C-12)**—Duncan Tavern, built in 1788, once entertained Daniel Boone.

14 **Wickliffe (E-3)**—1,000 years ago Mound Builders built a city, which has been unearthed by archaeologists on the northwestern outskirts of Wickliffe.

For **information** on points of interest write to Department of Public Information, Travel Promotion, Capitol Annex Building, Frankfort, Kentucky 40601

TENNESSEE. Capital: Nashville
Area: 42,246 square miles; rank, 34th
Statehood: June 1, 1796; 16th state

15 **Chattanooga (I-10)**—Lookout Mountain looms over the city. The steepest passenger incline in the world leads to the top, scene of the Civil War "Battle above the Clouds." Rock City Gardens contains 10 acres of trails and vistas atop the mountain. Chickamauga and Chattanooga National Military Park preserves the sites of bitter Civil War battles.

16 **Etowah (I-11)**—At the Tennessee Village of 1800, south of town, log cabins house museums.

17 **Fort Donelson National Military Park and Cemetery (F-5)**—An auto tour takes visitors through the fort, the cemetery, and the Dover Hotel where General Buckner surrendered to U. S. Grant.

18 **Great Smoky Mountains National Park (H-13)**—At the crest of the Appalachians, the park is famed for its scenic natural wonders and for the enclaves of mountain people who live much as they did in the past. Peaks rise into the blue haze which gives the mountains their name.

19 **Greeneville (G-14)**—The tailor shop, home and grave of President Andrew Johnson are preserved in the Andrew Johnson National Historic Site.

20 **Knoxville (H-12)**—The colonial frame Blount Mansion was the center of social life in territorial days. Other historic houses are Craighead-Jackson House and Ramsey House.

21 **Memphis (I-1)**—This atmospheric river city is known for Beale Street, birthplace of the blues, the levee, the Cotton Exchange, the Brooks Memorial Art Gallery, and the Memphis Museum.

22 **Nashville (G-7)**—The city grew up around Fort Nashborough, now reconstructed. The limestone Capitol, Andrew Jackson's beautiful Hermitage, and the replica of the Parthenon are other attractions.

23 **Oak Ridge (H-12)**—The Museum of Atomic Energy shows the peaceful uses of atomic energy.

24 **Shiloh National Military Park and Cemetery (I-4)**—Bloody fighting marked this first great battle of the Western campaign. An auto tour begins at the visitor center.

25 **Smyrna (H-8)**—Sam Davis, young Confederate scout, was captured by the Federals and shot as a spy. His home is preserved in the memory of a boy who would not reveal his friends to the enemy.

26 **Waynesboro (I-5)**—The nearby Natural Bridge was used by the Cherokees for councils.

For **information** on points of interest write to Dept. of Conservation, Div. of Information and Tourist Prom., 2611 West End Ave., Nashville, Tennessee 37203.

Selected State Parks and Facilities

KENTUCKY

- Audubon
- Big Bone Lick
- Blue Licks
- Brooks Interstate Park
- Buckhorn Lake
- Carter Caves
- Columbus-Belmont
- Cumberland Falls
- Falmouth Lake
- Ft. Boonesborough
- General Burnside Island
- General Butler
- Greenbo Lake
- Jenny Wiley
- Kenlake
- Kentucky Dam Village
- Kingdom Come
- Lake Cumberland
- Lake Malone
- Levi Jackson Wilderness Road
- My Old Kentucky Home
- Natural Bridge
- Old Ft. Harrod
- Pennyrile Forest
- Pine Mountain
- Rough River Dam

State Park Tent or Trailer Cat

TENNESSEE

- Big Ridge
- Booker T. Washington
- Cedars of Lebanon
- Chickasaw
- Cove Lake
- Cumberland Mountain
- David Crockett
- Fall Creek Falls
- Harrison Bay
- Henry Horton
- Montgomery Bell
- Natchez Trace
- Norris Dam
- Paris Landing
- Pickett
- Reelfoot Lake
- Shelby Forest
- Standing Stone
- T. O. Fuller
- Warriors Path

State Park Camping Permit $1

For More Information c
Commonwealth of Kent

For More Information c
Parks, State of Tennessee

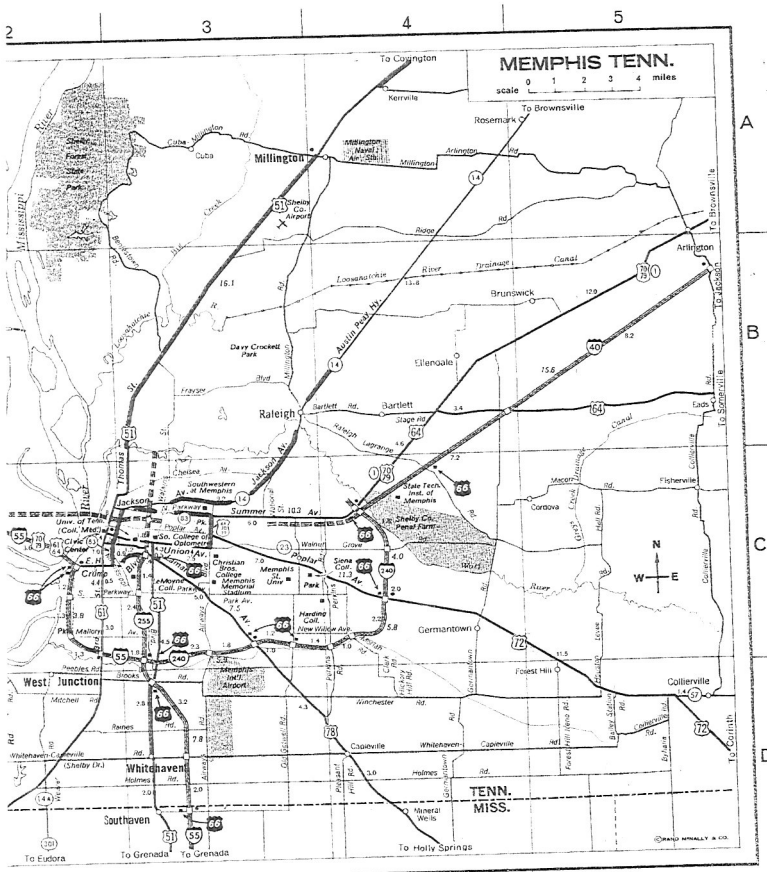

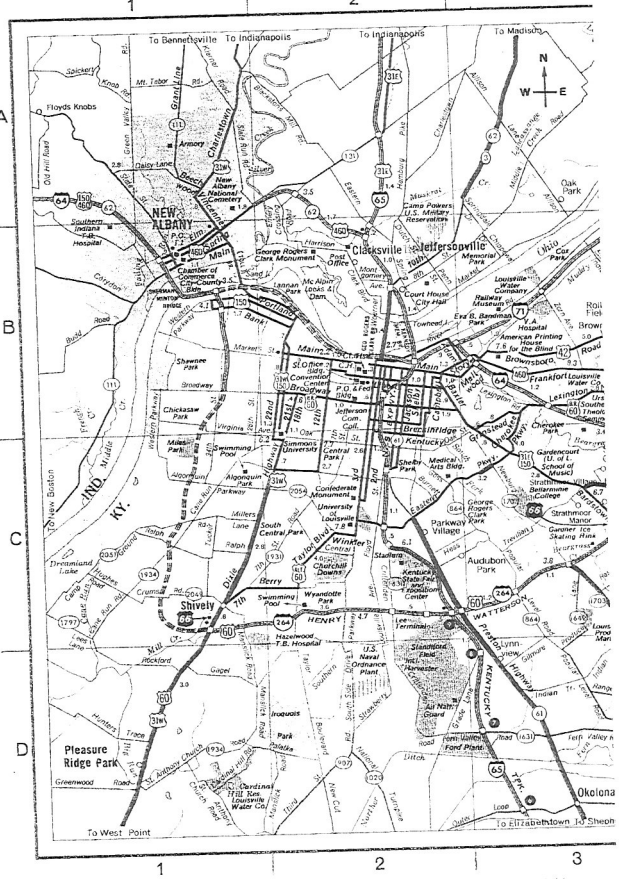

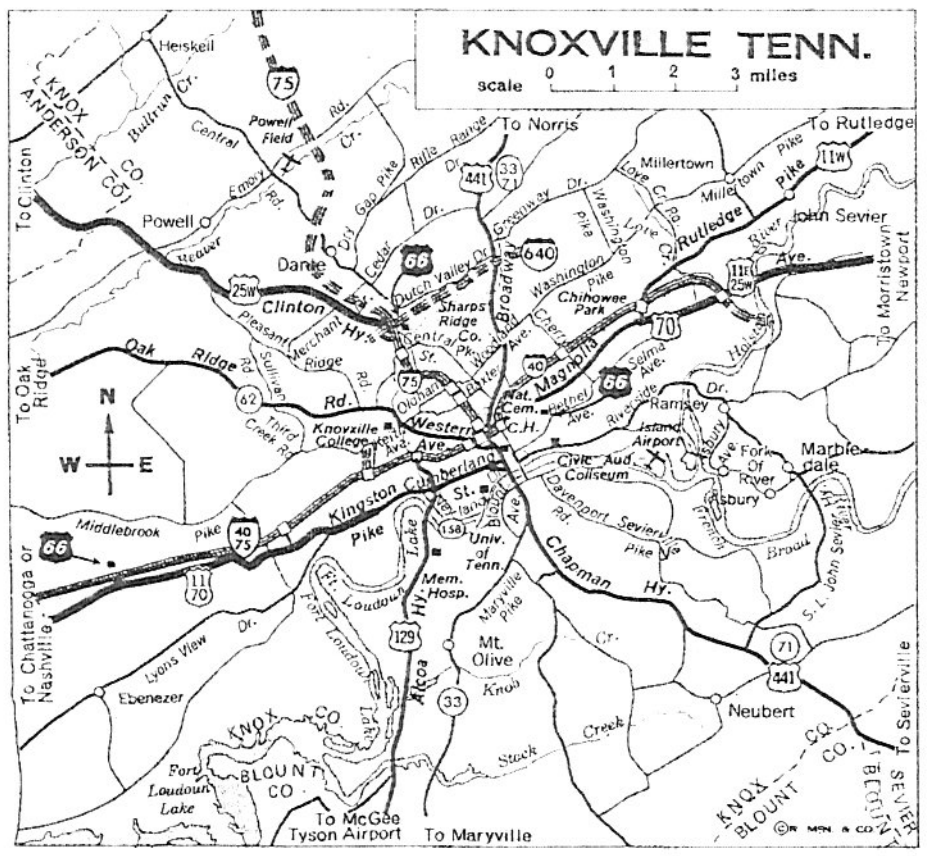

Selected State Parks and Facilities

	INDEX	ACREAGE	CAMPING	CABINS	HOTEL OR LODGE	PICNICKING	HIKING	BOATING	FISHING	RIDING	SWIMMING	WINTER SPORTS
KENTUCKY												
Audubon	D-6	590	X	X		X	X	X	X		X	
Big Bone Lick	A-11	175				X						
Blue Licks	B-12	100				X	X				X	
Breaks Interstate Park	E-15	1880	X		X	X	X	X		X		
Buckhorn Lake	E-13	865	X		X	X	X	X	X		X	
Carter Caves	B-14	1000	X	X	X	X	X	X	X	X	X	
Columbus-Belmont	F-3	177	X			X	X					
Cumberland Falls	F-12	1720	X	X	X	X	X			X	X	
Falmouth Lake	B-11	700	X			X		X	X		X	
Ft. Boonesborough	D-12	90	X			X		X	X		X	
General Burnside Island	E-11	400	X			X		X	X		X	
General Butler	B-10	809	X	X	X	X	X	X	X	X	X	
Greenbo Lake	B-14	3330	X			X	X	X	X		X	
Jenny Wiley	D-14	2030	X	X	X	X	X	X	X	X	X	
Kenlake	F-5	1800	X	X	X	X		X	X	X	X	
Kentucky Dam Village	E-4	1200	X	X	X	X		X	X	X	X	
Kingdom Come	E-14	1000				X	X					
Lake Cumberland	F-10	3000	X	X	X	X	X	X	X	X	X	
Lake Malone	E-7	307	X			X	X	X	X		X	
Levi Jackson Wilderness Road	E-12	815	X			X	X			X	X	
My Old Kentucky Home	D-9	235	X			X						
Natural Bridge	D-13	1337	X	X	X	X	X	X	X	X	X	
Old Ft. Harrod	D-10	28				X						
Pennyrile Forest	F-6	1500	X	X	X	X	X	X	X	X	X	
Pine Mountain	F-13	2500	X	X	X	X	X	X	X	X	X	
Rough River Dam	D-8	175	X	X	X	X		X	X		X	

State Park Tent or Trailer Camping $2.00 per day.

	INDEX	ACREAGE	CAMPING	CABINS	HOTEL OR LODGE	PICNICKING	HIKING	BOATING	FISHING	RIDING	SWIMMING	WINTER SPORTS
TENNESSEE												
Big Ridge	G-12	3600	X	X		X	X	X	X	X	X	
Booker T. Washington	I-10	350	X			X	X		X		X	
Cedars of Lebanon	G-8	8300	X			X	X			X	X	
Chickasaw	I-3	11215	X	X		X	X	X	X		X	
Cove Lake	G-12	850	X		X	X	X	X	X		X	
Cumberland Mountain	H-10	1425	X	X		X	X	X	X		X	
David Crockett	I-6	1000	X			X	X	X	X		X	
Fall Creek Falls	H-10	15777	X			X	X	X	X		X	
Harrison Bay	I-10	1500	X			X		X	X		X	
Henry Horton	H-7	1000	X	X	X	X	X				X	
Montgomery Bell	G-6	3781	X	X	X	X	X	X	X		X	
Natchez Trace	H-4	1200	X	X		X	X	X	X		X	
Norris Dam	G-12	500	X	X		X	X	X	X			
Paris Landing	G-5	1200	X		X	X		X	X		X	
Pickett	F-11	1200	X	X		X	X	X	X		X	
Reelfoot Lake	G-2	50	X			X		X	X			
Shelby Forest	I-1	12512	X	X		X	X	X	X	X		
Standing Stone	G-9	3764	X	X		X	X	X	X		X	
T. O. Fuller	I-1	1000	X			X					X	
Warriors Path	F-15	1000	X			X	X	X	X	X	X	

State Park Camping Permit $2.00 per day   State Park Trailer Permit $2.00 per day

For More Information on State Parks and Forests write to Travel Division, Commonwealth of Kentucky, Frankfort, Kentucky 40601

For More Information on State Parks and Forests write to Division of State Parks, State of Tennessee, 2611 West End Ave., Nashville, Tennessee 37203.

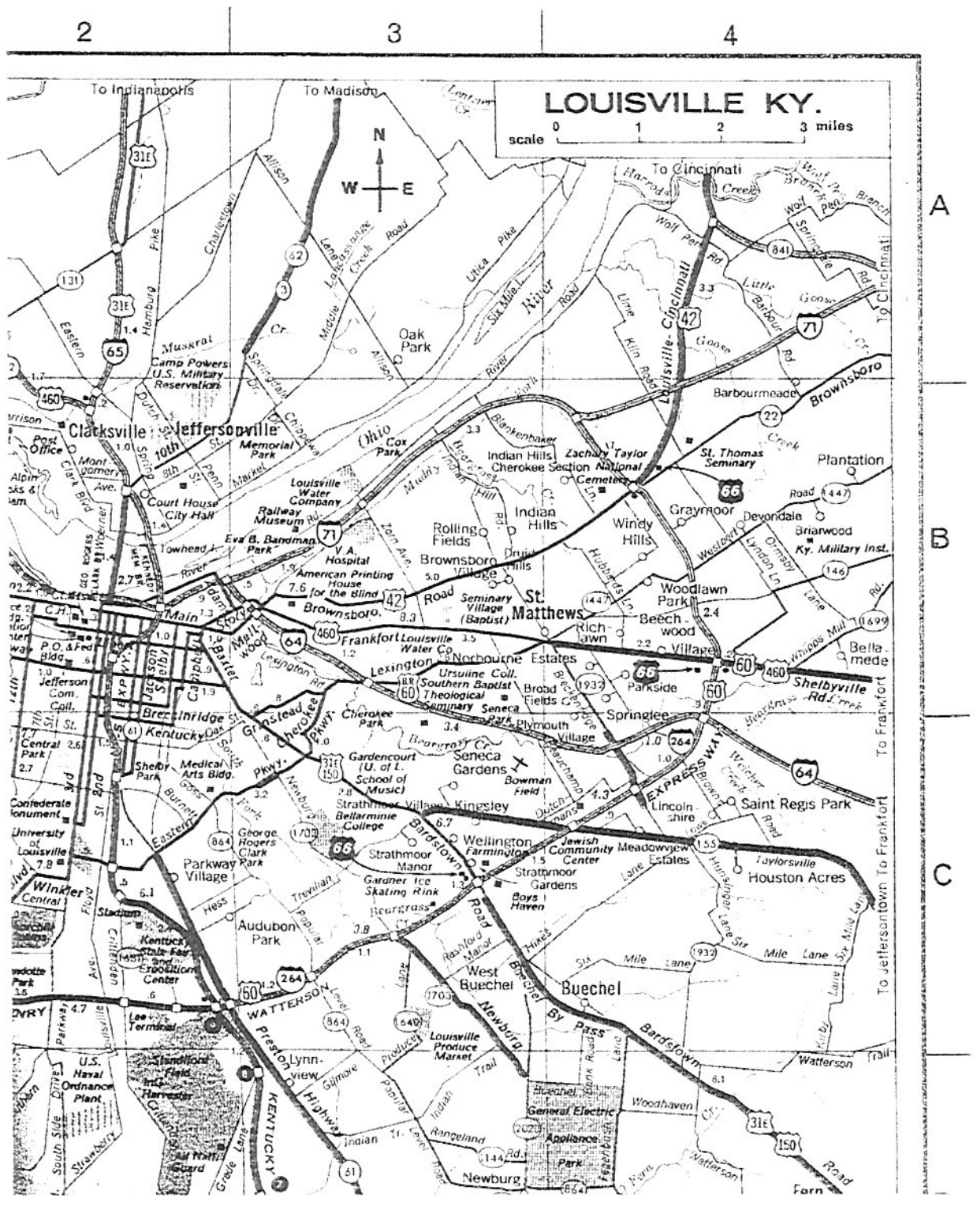

KENTUCKY INDEX

Population (1965 estimate): 3,138,000 Rank 22nd
Cities and towns are 1960 Census or latest estimate
† Shown only on Louisville map

Counties and County Seats

Adair, Columbia ... E-10
Allen, Scottsville ... F-8
Anderson, Lawrenceburg ... C-10
Ballard, Wickliffe ... E-3
Barren, Glasgow ... E-9
Bath, Owingsville ... C-12
Bell, Pineville ... F-13
Boone, Burlington ... A-11
Bourbon, Paris ... C-12
Boyd, Catlettsburg ... B-14
Boyle, Danville ... D-11
Bracken, Brooksville ... B-12
Breathitt, Jackson ... D-13
Breckinridge, Hardinsburg ... D-8
Bullitt, Shepherdsville ... C-9
Butler, Morgantown ... E-7
Caldwell, Princeton ... E-5
Calloway, Murray ... F-4
Campbell, Alexandria ... A-11
Carlisle, Bardwell ... F-3
Carroll, Carrollton ... B-10
Carter, Grayson ... C-14
Casey, Liberty ... E-10
Christian, Hopkinsville ... F-6
Clark, Winchester ... C-12
Clay, Manchester ... E-13
Clinton, Albany ... F-10
Crittenden, Marion ... E-5
Cumberland, Burkesville ... F-10
Daviess, Owensboro ... D-7
Edmonson, Brownsville ... E-8
Elliott, Sandy Hook ... C-14
Estill, Irvine ... D-12
Fayette, Lexington ... C-11
Fleming, Flemingsburg ... B-12
Floyd, Prestonsburg ... D-14
Franklin, Frankfort ... C-10
Fulton, Hickman ... F-3
Gallatin, Warsaw ... B-10
Garrard, Lancaster ... D-11
Grant, Williamstown ... B-11
Graves, Mayfield ... F-4
Grayson, Leitchfield ... D-8
Green, Greensburg ... E-9
Greenup, Greenup ... B-14
Hancock, Hawesville ... D-7
Hardin, Elizabethtown ... D-9
Harlan, Harlan ... F-13
Harrison, Cynthiana ... C-12
Hart, Munfordville ... E-9
Henderson, Henderson ... D-6
Henry, New Castle ... B-10
Hickman, Clinton ... F-3
Hopkins, Madisonville ... E-6
Jackson, McKee ... E-12
Jefferson, Louisville ... C-9
Jessamine, Nicholasville ... D-11
Johnson, Paintsville ... D-14
Kenton, Independence ... A-11
Knott, Hindman ... E-14
Knox, Barbourville ... F-12
Larue, Hodgenville ... D-9
Laurel, London ... E-12
Lawrence, Louisa ... C-14
Lee, Beattyville ... D-13
Leslie, Hyden ... E-13
Letcher, Whitesburg ... E-14
Lewis, Vanceburg ... B-13
Lincoln, Stanford ... D-11
Livingston, Smithland ... E-4
Logan, Russellville ... F-7
Lyon, Eddyville ... E-5
McCracken, Paducah ... E-4
McCreary, Whitley City ... F-11
McLean, Calhoun ... D-6
Madison, Richmond ... D-12
Magoffin, Salyersville ... D-14
Marion, Lebanon ... D-10
Marshall, Benton ... F-4
Martin, Inez ... C-15
Mason, Maysville ... B-12
Meade, Brandenburg ... C-8
Menifee, Frenchburg ... C-13
Mercer, Harrodsburg ... D-11
Metcalfe, Edmonton ... F-9
Monroe, Tompkinsville ... F-9
Montgomery, Mount Sterling ... C-12
Morgan, West Liberty ... C-13
Muhlenberg, Greenville ... E-6
Nelson, Bardstown ... D-9
Nicholas, Carlisle ... C-12
Ohio, Hartford ... E-7
Oldham, LaGrange ... C-10
Owen, Owenton ... B-11
Owsley, Booneville ... D-13
Pendleton, Falmouth ... B-11
Perry, Hazard ... E-14
Pike, Pikeville ... D-15
Powell, Stanton ... D-12
Pulaski, Somerset ... E-11
Robertson, Mount Olivet ... B-12
Rockcastle, Mount Vernon ... E-11
Rowan, Morehead ... C-13
Russell, Jamestown ... E-10
Scott, Georgetown ... C-11
Shelby, Shelbyville ... C-10
Simpson, Franklin ... F-7
Spencer, Taylorsville ... C-10
Taylor, Campbellsville ... E-10
Todd, Elkton ... F-6
Trigg, Cadiz ... F-5
Trimble, Bedford ... B-10
Union, Morganfield ... D-5
Warren, Bowling Green ... E-8
Washington, Springfield ... D-10
Wayne, Monticello ... F-11
Webster, Dixon ... D-6
Whitley, Williamsburg ... F-12
Wolfe, Compton ... D-13
Woodford, Versailles ... C-11

Cities & Towns

Adairville, 848 ... F-7
Adolphus, 200 ... F-8
Ages, 700 ... F-14
Albany, 1887 ... F-10
Alexandria, 1318 ... A-11
Allen, 400 ... D-14
Allensville, 286 ... F-7
Altro, 300 ... E-13
Alva, 700 ... F-13
Anchorage, 1170 ... C-9
Anco, 350 ... E-14
Annville, 400 ... E-12
Anthoston, 200 ... D-6
Arjay, 500 ... F-13
Arlington, 584 ... F-3
Artemus, 900 ... F-12
Ashland, 31000 ... B-14
Auburn, 1013 ... F-7
Audubon Park, 1867 ... †C-2
Augusta, 1458 ... B-12
Avawam, 200 ... E-13
Bagdad, 250 ... C-10
Baileys Switch, 400 ... F-12
Bandana, 400 ... E-3
Barbourville, 3211 ... F-12
Bardstown, 4798 ... D-9
Bardwell, 1067 ... F-3
Bath, 250 ... E-14
Baxter, 900 ... F-13
Beattyville, 1048 ... D-13
Beauty, 300 ... D-15
Beaver, 500 ... D-14
Beaver Dam, 1648 ... E-7
Bedford, 717 ... B-10
Beechmont, 370 ... E-7
Beechwood Village, 1903 ... †B-4
Belcher, 591 ... E-15
Belfry, 950 ... D-15
Bellemeade, 438 ... †B-4
Bellevue, 9336 ... B-7
Benham, 1874 ... E-14
Benton, 3074 ... F-4
Berea, 4302 ... D-12
Bernstadt, 400 ... E-12
Berry, 279 ... B-11
Bethel, 250 ... C-12
Betsy Layne, 800 ... D-15
Big Clifty, 400 ... D-8
Big Creek, 250 ... E-13
Blackey, 300 ... E-14
Bloomfield, 916 ... D-10
Blue Diamond, 300 ... E-13
Bluehole, 200 ... E-13
Bond, 400 ... E-12
Bonnieville, 376 ... E-9
Bonnyman, 675 ... E-13
Booneville, 143 ... D-13
Bowling Green, 32800 ... E-8
Bradfordsville, 387 ... D-10
Brandenburg, 1542 ... C-8
Bremen, 328 ... E-6
Briarwood, 428 ... †B-4
Briensburg, 400 ... F-4
Brightshade, 200 ... E-13
Broad Fields, 515 ... †C-4
Brodhead, 762 ... E-11
Bromley, 998 ... B-6
Bronston, 350 ... E-11
Brooks, 200 ... C-9
Brooksville, 601 ... B-12
Browder, 300 ... E-7
Brownsboro Village, 598 ... †B-3
Brownsville, 473 ... E-8
Buckner, 200 ... C-9
Buechel, 8000 ... C-9
Buffalo, 201 ... D-9
Bulan, 500 ... E-14
Burgin, 879 ... D-11
Burkesville, 1688 ... F-10
Burlington, 350 ... A-11
Burna, 175 ... E-4
Burnside, 575 ... E-11
Burton, 504 ... E-14
Butler, 450 ... B-11
Bypro, 500 ... E-14
Cadiz, 1980 ... F-5
Calhoun, 817 ... D-6
Calvert City, 1505 ... E-4
Calvin, 200 ... F-13
Camargo, 450 ... C-12
Campbellsburg, 348 ... B-10
Campbellsville, 6966 ... E-10
Campton, 484 ... D-13
Canada, 500 ... D-15
Cane Valley, 200 ... E-10
Caney, 200 ... D-13
Caneyville, 278 ... E-8
Canmer, 500 ... E-9
Cannel City, 200 ... D-13
Cannonsburg, 300 ... B-14
Carlisle, 1601 ... C-12
Carrollton, 3218 ... B-10
Cary, 250 ... F-13
Catlettsburg, 3874 ... B-14
Cave City, 1418 ... E-9
Cawood, 900 ... F-14
Cecilia, 500 ... D-9
Centertown, 327 ... E-7
Central City, 3694 ... E-6
Cerulean, 206 ... F-5
Chaplin, 400 ... D-10
Chavies, 250 ... E-13
Cherrywood Village, 531 ... †B-4
Clark Hill, 200 ... C-13
Clarkson, 645 ... D-8
Clay, 1343 ... D-5
Clay City, 764 ... D-12
Clearfield, 800 ... C-13
Cleaton, 700 ... E-7
Clinton, 1647 ... F-3
Cloverport, 1334 ... D-7
Cold Spring, 1095 ... A-11
Colesburg, 100 ... D-9
Colmar, 250 ... F-13
Columbia, 2255 ... E-10
Combs, 900 ... E-14
Conkling, 200 ... E-13
Coopersville, 200 ... F-11
Corbin, 7119 ... F-12
Corinth, 238 ... B-11
Corydon, 746 ... D-5
Covington, 57000 ... A-11
Crab Orchard, 808 ... D-11
Crestwood, 600 ... C-9
Crittenden, 287 ... B-11
Crofton, 892 ... E-6
Cromwell, 200 ... E-7
Cropper, 200 ... C-10
Cub Run, 250 ... E-8
Cumberland, 4271 ... E-14
Cunningham, 225 ... F-3
Cynthiana, 5641 ... C-12
Daisy, 250 ... E-14
Danville, 9010 ... D-11
David, 600 ... D-14
Dawson Springs, 3002 ... E-6
Dayton, 9500 ... A-11
Depoy, 350 ... E-6
Devondale, 477 ... †B-4
Dexter, 250 ... F-4
Dixon, 541 ... D-5
Dizney, 400 ... F-14
Dorton, 700 ... E-15
Dover, 718 ... B-12
Dozier Heights, 600 ... E-6
Draffenville, 250 ... F-4
Drakesboro, 832 ... E-7
Drift, 800 ... D-14
Druid Hills, 444 ... †B-3
Dry Ridge, 802 ... B-11
Dublin, 200 ... F-3
Dunnville, 200 ... E-10
Dwale, 400 ... D-14
Dwarf, 400 ... E-14
Earlington, 2786 ... E-6
East Bernstadt, 600 ... E-12
Eddyville, 1858 ... E-5
Edmonton, 749 ... F-9
Ekron, 205 ... D-8
Elizabethtown, 10900 ... D-9
Elkhorn City, 1085 ... E-15
Elkton, 1448 ... F-6
Elsmere, 4607 ... A-11
Eminence, 1958 ... C-10
Emlynn, 600 ... F-12
Erlanger, 8700 ... A-11
Estill, 500 ... D-14
Eubank, 303 ... E-11
Evanston, 300 ... D-14
Evarts, 1473 ... F-14
Ewing, 350 ... F-13
Fairdale, 4000 ... C-9
Fairmeade, 368 ... †B-4
Falmouth, 2568 ... B-11
Fancy Farm, 375 ... F-4
Fedscreek, 500 ... D-15
Ferguson, 468 ... E-11
Fern Creek, 1500 ... C-9
Flaherty, 300 ... D-8
Flat Lick, 600 ... F-13
Flemingsburg, 2067 ... B-13
Florence, 5837 ... A-11
Fords Branch, 400 ... D-15
Fordsville, 524 ... D-7
Fort Mitchell, 525 ... C-6
Fort Thomas, 15900 ... A-11
Fourmile, 500 ... F-12
Frankfort, 20800 ... C-10
Franklin, 5319 ... F-7
Freeburn, 377 ... D-15
Frenchburg, 296 ... C-13
Fullerton, 1082 ... B-14
Fulton, 3265 ... F-3
Gamaliel, 868 ... F-9
Garner, 400 ... E-14
Garrard, 450 ... E-13
Garrett, 800 ... D-14
Garrison, 750 ... B-13
Gatliff, 300 ... F-12
Georgetown, 6986 ... C-11
Ghent, 342 ... B-10
Glasgow, 11300 ... E-9
Glencoe, 500 ... B-11
Globe, 300 ... C-13
Goody, 500 ... D-15
Grahn, 400 ... C-14
Grand Rivers, 378 ... E-5
Grangertown, 300 ... D-5
Gray, 650 ... E-12
Graymoor, 535 ... †B-4
Grays Knob, 700 ... F-13
Grayson, 1692 ... C-14
Greensburg, 2334 ... E-9
Greenup, 1240 ... B-14
Greenville, 3198 ... E-6
Guthrie, 1211 ... F-6
Hagerhill, 500 ... D-14
Hanson, 376 ... E-6
Hardin, 458 ... F-4
Hardinsburg, 1377 ... D-8
Hardshell, 350 ... D-13
Hardy, 400 ... D-15
Harlan, 3800 ... F-13
Harold, 400 ... D-14
Harrodsburg, 6061 ... D-10
Hartford, 1618 ... E-7
Hawesville, 882 ... D-7
Hazard, 5958 ... E-14
Hazel, 342 ... F-4
Heidelberg, 300 ... D-12
Heidrick, 500 ... F-12
Helton, 400 ... E-13
Henderson, 21000 ... D-6
Hickman, 1537 ... F-3
Highland Heights, 3491 ... A-11
Highsplint, 300 ... F-14
Hindman, 793 ... E-14
Hitchins, 800 ... C-14
Hodgenville, 1985 ... D-9
Hopkinsville, 22800 ... F-6
Horse Cave, 1780 ... E-9
Hoskinston, 350 ... E-13
Houston Acres, 723 ... †C-4
Hustonville, 387 ... D-11
Hyden, 348 ... E-13
Ilsley, 400 ... E-6
Independence, 309 ... A-11
Indian Hills, 601 ... †B-3
Inez, 566 ... C-15
Ingle, 308 ... E-11
Irvine, 2955 ... D-12
Irvington, 1190 ... D-8
Jackson, 1852 ... D-13
Jamestown, 792 ... E-10
Jeff, 500 ... E-14
Jeffersontown, 6000 ... C-9
Jeffersonville, 500 ... C-12
Jenkins, 3202 ... E-15
Junction City, 1047 ... D-11
Keavy, 300 ... E-12
Keene, 300 ... C-11
Kenvir, 950 ... F-14
Kimper, 300 ... D-15
Kingsley, 508 ... †C-3
Kitts, 950 ... F-13
Knottsville, 350 ... D-7
Kuttawa, 635 ... E-5
La Center, 882 ... E-3
La Grange, 2168 ... C-10
Lake Louisvilla, 428 ... C-9
Lancaster, 3021 ... D-11
Lancer, 500 ... D-14
Langley, 700 ... D-14
Lawrenceburg, 3523 ... C-10
Lawton, 300 ... C-13
Leatherwood, 1000 ... E-14
Lebanon, 4813 ... D-10
Lebanon Junction, 1527 ... D-9
Leitchfield, 2982 ... D-8
Lejunior, 900 ... F-14
Levee, 350 ... C-12
Lewisburg, 512 ... E-7
Lewisport, 610 ... D-7
Lexington, 79000 ... C-11
Liberty, 1578 ... E-10
Lickburg, 350 ... D-14
Liggett, 350 ... F-13
Ligon, 400 ... E-14
Lily, 400 ... E-12
Livermore, 1506 ... D-7
Livingston, 419 ... E-12
Lloyd, 600 ... B-14
Lola, 400 ... E-4
London, 4035 ... E-12
Lone Oak, 2104 ... E-4
Lookout, 900 ... E-15
Lookout Heights, 776 ... B-7
Loretto, 300 ... D-10
Lothair, 1082 ... E-14
Louisa, 2071 ... C-14
Louisville, 392000 ... C-9
Lovely, 600 ... D-15
Loyall, 1260 ... F-13
Ludlow, 6233 ... B-6
Lynch, 3810 ... E-14
Lynnview, 1711 ... †D-3
Maceo, 350 ... D-7
Madisonville, 13400 ... E-6
Manchester, 1868 ... E-13
Mannington, 300 ... E-6
Marion, 2468 ... E-5
Martin, 992 ... D-14
Mayfield, 11100 ... F-4
Mayking, 750 ... E-14
Mays Lick, 400 ... B-12
Maysville, 8200 ... B-12
Mazie, 300 ... C-14
McAndrews, 600 ... D-15
McDowell, 600 ... D-14
McHenry, 446 ... E-7
McKee, 234 ... E-12
McRoberts, 1363 ... E-14
McVeigh, 800 ... D-15
Melvin, 750 ... E-14
Mentor, 350 ... B-12
Middlesboro, 11600 ... F-13
Middletown, 3500 ... C-9
Midway, 1044 ... C-11
Millersburg, 913 ... C-12
Millstone, 600 ... E-14
Milton, 365 ... B-10
Minnie, 400 ... D-14
Mitchellsburg, 500 ... D-10
Molus, 500 ... F-13
Monticello, 2940 ... F-11
Morehead, 4170 ... C-13
Moreland, 300 ... D-11
Morganfield, 3741 ... D-5
Morgantown, 1318 ... E-7
Mortons Gap, 1308 ... E-6
Mountain Ash, 300 ... F-12
Mount Olivet, 386 ... B-12
Mount Sterling, 5370 ... C-12
Mount Vernon, 1177 ... E-11
Mount Washington, 1173 ... C-9
Mousie, 500 ... D-14
Muldraugh, 1743 ... C-9
Munfordville, 1157 ... E-9
Murray, 11400 ... F-4
Nancy, 300 ... E-11
Nazareth, 500 ... D-9
Nebo, 338 ... E-6
Neon, 766 ... E-14
New Castle, 699 ... B-10
New Haven, 1009 ... D-9
Nicholasville, 4275 ... D-11
Norbourne Estates, 507 ... †B-4
North Pleasureville, 313 ... C-10
Nortonville, 755 ... E-6
Oil Springs, 300 ... D-14
Okolona, 9000 ... C-9
Olive Hill, 1398 ... C-13
Olympia, 300 ... C-13
Oneida, 600 ... E-13
Owensboro, 45800 ... D-7
Owenton, 1376 ... B-11
Owingsville, 1040 ... C-12
Paducah, 34000 ... E-4
Paintsville, 4025 ... D-14
Paris, 7791 ... C-12
Park City, 497 ... E-8
Parkside, 333 ... †B-4
Parkway Village, 949 ... †C-2
Pathfork, 500 ... F-13
Pembroke, 517 ... F-6
Perryville, 715 ... D-10
Petersburg, 390 ... A-10
Pewee Valley, 881 ... C-9
Phelps, 725 ... D-15
Pikeville, 4500 ... D-15
Pilgrim, 300 ... D-15
Pine Knot, 800 ... F-11
Pine Ridge, 400 ... D-13
Pineville, 3181 ... F-13
Pinsonfork, 800 ... D-15
Pippa Passes, 400 ... E-14
Pittsburg, 800 ... E-12
Plantation, 1200 ... †B-4
Pleasant View, 400 ... F-12
Pleasure Ridge Park, 13800 ... C-9
Pleasureville, 466 ... C-10
Poole, 350 ... D-6
Powderly, 600 ... E-6
Premium, 300 ... E-14
Prestonsburg, 3133 ... D-14
Princeton, 5618 ... E-5
Providence, 3771 ... E-5
Quincy, 350 ... B-14
Raceland, 1115 ... B-14
Radcliff, 3384 ... D-9
Ravenna, 921 ... D-12
Regina, 300 ... E-15
Revelo, 500 ... F-11
Richlawn, 649 ... †B-4
Richmond, 14200 ... D-11
Rineyville, 350 ... D-9
Robards, 400 ... D-6
Rochester, 314 ... E-7
Rockport, 396 ... E-7
Rolling Fields, 816 ... †B-3
Rosine, 350 ... E-7
Royalton, 300 ... D-14
Russell, 1458 ... B-14
Russell Springs, 1125 ... E-10
Russellville, 5861 ... F-7
Sacramento, 429 ... E-6
Saint Charles, 421 ... E-6
Saint Francis, 350 ... D-10
Saint Mary, 300 ... D-10
St. Matthews, 11000 ... C-9
Saint Regis Park, 1179 ... †C-4
Salem, 480 ... E-5
Salt Lick, 370 ... C-13
Salt River, 400 ... C-9
Salvisa, 350 ... D-11
Salyersville, 1173 ... D-14
Sandgap, 300 ... D-12
Sandy Hook, 195 ... C-14
Sassafras, 500 ... E-14
Savoy, 500 ... F-12
Science Hill, 463 ... E-11
Scottsville, 3324 ... F-8
Sebree, 1139 ... D-6
Seco, 531 ... E-14
Seneca Gardens, 928 ... †C-3
Sharpsburg, 311 ... C-12
Shelbiana, 500 ... D-15
Shelby City, 350 ... D-11
Shelbyville, 4525 ... C-10
Shepherdsville, 1525 ... C-9
Shively, 18400 ... C-9
Sibert, 700 ... E-12
Silver Grove, 1207 ... A-11
Slade, 75 ... D-13
Slemp, 400 ... E-14
Smithland, 541 ... E-4
Smith Mills, 300 ... D-5
Smith Town, 500 ... F-11
Somerset, 7112 ... E-11
Southgate, 2070 ... B-7
South Irvine, 350 ... D-12
South Portsmouth, 900 ... B-14
South Shore, 658 ... B-14
South Williamson, 1097 ... D-15
Spottsville, 500 ... D-6
Springfield, 2382 ... D-10
Springlee, 987 ... †C-4
Staffordsville, 700 ... D-14
Stamping Ground, 353 ... C-11
Stanford, 2019 ... D-11
Stanton, 753 ... D-12
Stanville, 500 ... D-14
Stearns, 950 ... F-11
Straight Creek, 700 ... F-13
Strathmoor Gardens, 329 ... †C-3
Strathmoor Manor, 434 ... †C-3
Strathmoor Village, 498 ... †C-3
Stringtown, 300 ... C-10
Sturgis, 2209 ... D-5

MILEAGE LOG: Distances shown are computed over Controlled Access Highways wherever feasible. To find the mileage between two points, refer to the numbers assigned to these points. In the listing under the lower number of the two, the mileage is given opposite the number assigned to the other. For example—Frankfort, Ky. (10) to Nashville, Tenn. (27) is 217 miles (under grouping 10 mileage is opposite 27).

1. Ashland, Ky.
2. Bowling Green, Ky.
3. Bristol, Tenn.-Va.
4. Chattanooga, Tenn.
5. Cincinnati, Ohio
6. Clarksville, Tenn.
7. Columbia, Tenn.
8. Dyersburg, Tenn.
9. Elizabethtown, Ky.
10. Frankfort, Ky.
11. Gatlinburg, Tenn.
12. Glasgow, Ky.
13. Hopkinsville, Ky.
14. Huntington, W. Va.
15. Jackson, Tenn.
16. Johnson City, Tenn.
17. Knoxville, Tenn.
18. Lexington, Ky.
19. Louisville, Ky.
20. McMinnville, Tenn.

1	8-200	16-24	25-153	8-137	20-93	9	24-167	19-94	18-138	21-292	28-170	27-108	27-225
2-291	9-74	17-118	26-104	9-137	21-150	10-78	25-216	20-123	19-216	22-284	29-270	28-87	28-329
3-235	10-152	18-253	27-136	10-215	22-330	11-266	26-226	21-22	20-345	23-501	30-283	29-161	29-373
4-375	11-263	19-323	28-268	11-271	23-192	12-53	27-217	22-197	21-273	24-108	31-77	30-168	30-333
5-141	12-33	20-249	29-284	12-96	24-280	13-127	28-164	23-293	22-101	25-59		31-108	31-133
6-350	13-63	21-301	30-244	13-26	25-260	14-220	29-264	24-170	23-554	26-260	19		
7-394	14-292	22-275	31-189	14-356	26-53	15-257	30-277	25-219	24-232	27-284	20-217	22	26
8-487	15-191	23-516		15-122	27-42	16-296	31-83	26-95	25-281	28-380	21-94	23-484	27-32
9-213	16-322	24-109	5	16-330	28-169	17-226		27-90	26-373	29-432	22-138	24-199	28-159
10-153	17-223	25-82	6-282	17-231	29-190	18-84	11	28-109	27-363	30-382	23-375	25-248	29-180
11-323	18-157	26-289	7-335	18-220	30-132	19-41	12-211	29-172	28-306	31-192	24-214	26-292	30-140
12-267	19-115	27-307	8-411	19-178	31-218	20-176	13-297	30-158	29-406		25-263	27-287	31-181
13-350	20-122	28-389	9-154	20-118		21-53	14-335	31-86	30-419	17	26-189	28-236	
14-16	21-43	29-451	10-82	21-106	8	22-150	15-366		31-192	18-193	27-180	29-336	27
15-478	22-223	30-415	11-333	22-286	9-268	23-334	16-92	13		19-249	28-117	30-349	28-127
16-244	23-260	31-193	12-207	23-197	10-346	24-188	17-40	14-347	15	20-127	29-227	31-141	[illegible]
17-292	24-217		13-281	24-266	11-395	25-237	18-252	15-134	16-410	21-193	30-240		[illegible]
18-130	25-263	4	14-148	25-271	12-237	26-148	19-305	16-356	17-311	22-255	31-130	23	[illegible]
19-207	26-94	5-347	15-402	26-78	13-141	27-139	20-167	17-257	18-341	23-406		24-454	[illegible]
20-338	27-65	6-182	16-327	27-46	14-487	28-86	21-233	18-211	19-306	24-60	20	25-434	[illegible]
21-266	28-77	7-144	17-274	28-97	15-47	29-186	22-304	19-168	20-198	25-40	21-145	26-241	[illegible]
22-87	29-139	8-316	18-81	29-102	16-454	30-199	23-446	20-144	21-226	26-167	22-288	[illegible]	[illegible]
23-558	30-125	9-245	19-113	30-62	17-355	31-104	24-103	21-106	22-407	27-185	23-285	[illegible]	[illegible]
24-231	31-119	10-267	20-305	31-182	18-351		25-54	22-277	23-83	28-280	[illegible]	[illegible]	[illegible]

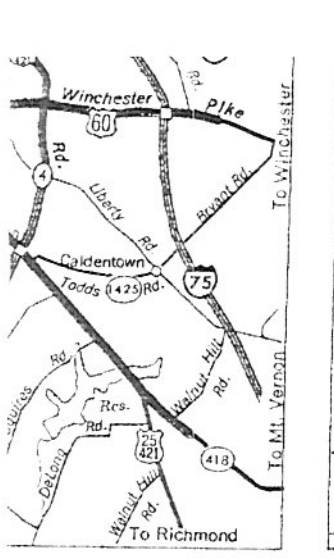

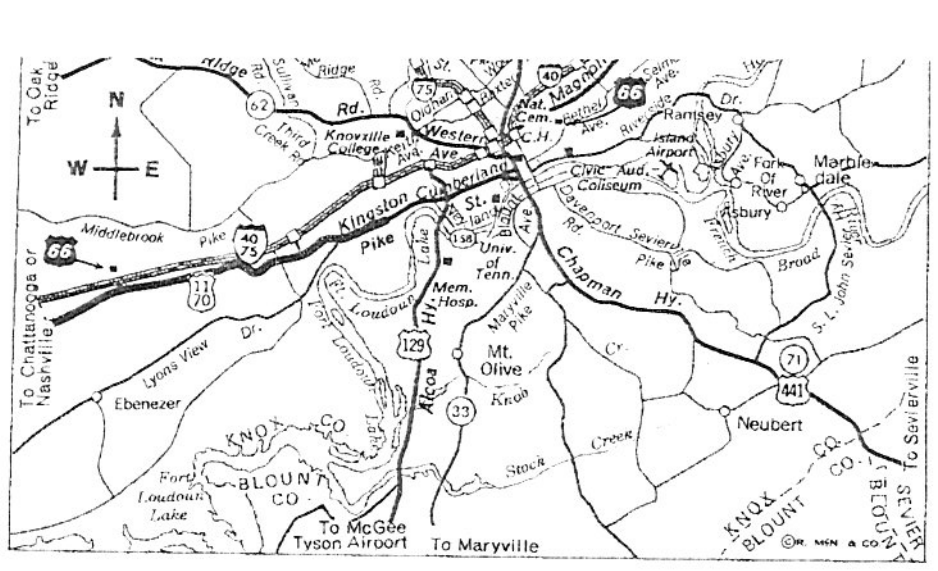

Selected State Parks and Facilities

	INDEX	ACREAGE	CAMPING	CABINS	HOTEL OR LODGE	PICNICKING	HIKING	BOATING	FISHING	RIDING	SWIMMING	WINTER SPORTS
KENTUCKY												
Audubon	D-6	590	X	X		X	X	X	X		X	
Big Bone Lick	A-11	175				X						
Blue Licks	B-12	100				X	X				X	
Breaks Interstate Park	E-15	1880	X		X	X	X	X		X		
Buckhorn Lake	E-13	865	X		X	X	X	X	X		X	
Carter Caves	B-14	1000	X	X	X	X	X	X	X	X	X	
Columbus-Belmont	F-3	177	X			X	X					
Cumberland Falls	F-12	1720	X	X	X	X	X			X	X	
Falmouth Lake	B-11	700	X			X		X	X		X	
Ft. Boonesborough	D-12	90	X			X		X	X		X	
General Burnside Island	E-11	400	X			X		X	X		X	
General Butler	B-10	809	X	X	X	X	X	X	X	X	X	
Greenbo Lake	B-14	3330	X			X	X	X	X		X	
Jenny Wiley	D-14	2030	X	X	X	X	X	X	X	X	X	
Kenlake	F-5	1800	X	X	X	X		X	X	X	X	
Kentucky Dam Village	E-4	1200	X	X	X	X		X	X	X	X	
Kingdom Come	E-14	1000				X	X					
Lake Cumberland	F-10	3000	X	X	X	X	X	X	X	X	X	
Lake Malone	E-7	307	X			X	X	X	X		X	
Levi Jackson Wilderness Road	E-12	815	X			X	X			X	X	
My Old Kentucky Home	D-9	235	X			X						
Natural Bridge	D-13	1337	X	X	X	X	X	X	X	X	X	
Old Ft. Harrod	D-10	28				X						
Pennyrile Forest	F-6	1500	X	X	X	X	X	X	X	X	X	
Pine Mountain	F-13	2500	X	X	X	X	X	X	X	X	X	
Rough River Dam	D-8	175	X	X	X	X		X	X		X	

State Park Tent or Trailer Camping $2.00 per day.

	INDEX	ACREAGE	CAMPING	CABINS	HOTEL OR LODGE	PICNICKING	HIKING	BOATING	FISHING	RIDING	SWIMMING	WINTER SPORTS
TENNESSEE												
Big Ridge	G-12	3600	X	X		X	X	X	X	X	X	
Booker T. Washington	I-10	350	X			X	X		X		X	
Cedars of Lebanon	G-8	8300	X			X	X			X	X	
Chickasaw	I-3	11215	X	X		X	X	X	X		X	
Cove Lake	G-12	850	X		X	X	X	X	X		X	
Cumberland Mountain	H-10	1425	X	X		X	X	X	X		X	
David Crockett	I-6	1000	X			X	X	X	X		X	
Fall Creek Falls	H-10	15777	X			X	X	X	X		X	
Harrison Bay	I-10	1500	X			X		X	X		X	
Henry Horton	H-7	1000	X	X	X	X	X				X	
Montgomery Bell	G-6	3781	X	X	X	X	X	X	X		X	
Natchez Trace	H-4	1200	X	X		X	X	X	X		X	
Norris Dam	G-12	500	X	X		X	X	X	X			
Paris Landing	G-5	1200	X		X	X		X	X		X	
Pickett	F-11	1200	X	X		X	X	X	X		X	
Reelfoot Lake	G-2	50	X			X		X	X			
Shelby Forest	I-1	12512	X	X		X	X	X	X	X		
Standing Stone	G-9	8764	X	X		X	X	X	X		X	
T. O. Fuller	I-1	1000	X			X					X	
Warriors Path	F-15	1000	X			X	X	X	X	X	X	

State Park Camping Permit $2.00 per day   State Park Trailer Permit $2.00 per day

For More Information on State Parks and Forests write to Travel Division, Commonwealth of Kentucky, Frankfort, Kentucky 40601

For More Information on State Parks and Forests write to Division of State Parks, State of Tennessee, 2611 West End Ave., Nashville, Tennessee 37203.

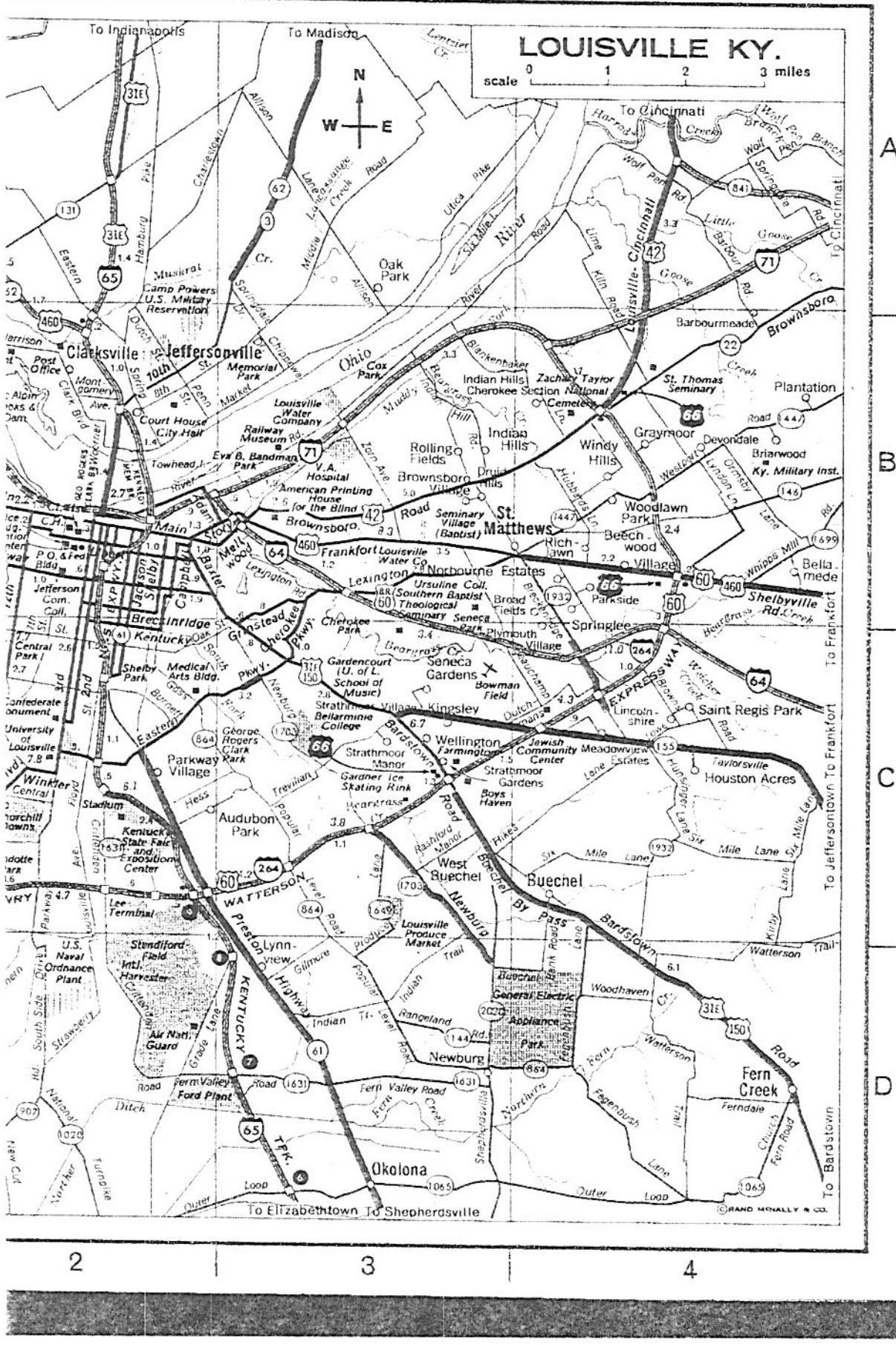

KENTUCKY INDEX (continued)

Versailles, 4060 . . . C-11
Vicco, 900 . . . E-14
Vine Grove, 2435 . . . D-9
Viper, 500 . . . E-14
Wallins Creek, 468 . . . F-13
Walton, 1530 . . . B-11
Warsaw, 981 . . . B-10
Washington, 400 . . . B-12
Waverly, 331 . . . D-5
Wayland, 1340 . . . D-14
Waynesburg, 450 . . . E-11
Wilstacy, 300 . . . D-13
Winchester, 10500 . . . C-12
Windy Hills, 1371 . . . †B-4
Wingo, 340 . . . F-4
Woodbine, 500 . . . F-12
Woodlawn, 387 . . . B-7
Woodlawn, 1200 . . . E-4
Woodlawn Park, 1137 . †B-4
Wurtland, 950 . . . B-14
Yancey, 350 . . . F-13
Zebulon, 500 . . . D-15

Briarwood, 428 . . . †B-4
Briensburg, 400 . . . F-4
Brightshade, 200 . . . E-13
Broad Fields, 515 . . . †C-4
Brodhead, 762 . . . E-11
Bromley, 998 . . . B-6
Bronston, 350 . . . E-11
Brooks, 200 . . . C-9
Brooksville, 601 . . . B-12
Jenkins, 3202 . . . E-15
Junction City, 1047 . . . D-11
Keavy, 300 . . . E-12
Keene, 300 . . . C-11
Kenvir, 950 . . . F-14
Kimper, 300 . . . D-15
Kingsley, 508 . . . †C-3
Kitts, 950 . . . F-13
Knottsville, 350 . . . D-7
Straight Creek, 700 . . . F-13
Strathmoor Gardens, 329 . . . †C-3
Strathmoor Manor, 434 . . . †C-3
Strathmoor Village, 498 . . . †C-3
Stringtown, 300 . . . C-10
Sturgis, 2209 . . . D-5

TENNESSEE INDEX

Population (1965 estimate): 3,737,000 Rank 17th
Cities and towns are 1960 Census or latest estimate
* Shown only on Memphis map.

Counties and County Seats

Anderson, Clinton . . . G-12
Bedford, Shelbyville . . . I-8
Benton, Camden . . . G-5
Bledsoe, Pikeville . . . H-10
Blount, Maryville . . . H-12
Bradley, Cleveland . . . I-11
Campbell, Jacksboro . . G-12
Cannon, Woodbury . . . H-8
Carroll, Huntingdon . . . H-4
Carter, Elizabethton . . . G-15
Cheatham, Ashland City . . . G-7

Cities & Towns

Campaign, 500 . . . H-9
Capleville, 350 . . . I-1, *D-4
Carlock, 200 . . . I-11
Carter, 200 . . . G-16
Carthage, 2021 . . . G-9
Caryville, 950 . . . G-12
Cedar Hill, 530 . . . F-7
Celina, 1228 . . . F-9
Centerville, 1678 . . . H-6
Chapel Hill, 630 . . . H-7
Charleston, 764 . . . I-11
Charlotte, 551 . . . G-6
Chattanooga, 127500 . . . I-9
Christiana, 250 . . . H-8
Chuckey, 250 . . . G-15

Buena Vista, 200 . . . H-4
Bullsgap, 682 . . . G-14
Bumpus Mills, 200 . . . F-5
Burlison, 300 . . . H-2
Burns, 386 . . . G-6
Butler, 400 . . . G-16
Byrdstown, 613 . . . F-10
Calhoun, 706 . . . I-11
Camden, 2774 . . . G-5
Kenton, 1095 . . . G-3
Kimball, 716 . . . J-9
Kimberlin Hts., 680 . . . H-13
Kingsport, 34000 . . . F-15
Kingston, 2010 . . . H-11
Kingston Sprs., 400 . . . G-6
Knoxville, 181000 . . . H-12
Kodak, 200 . . . H-13
Whitesburg, 350 . . . G-14
Whiteside, 500 . . . J-9
Whiteville, 757 . . . I-3
Whitwell, 1857 . . . I-9
Wilder, 300 . . . G-10
Wildwood, 800 . . . H-12
Winchester, 4760 . . . I-8
Woodbury, 1562 . . . H-8
Wrigley, 400 . . . H-6
Wynnburg, 300 . . . G-2

MILEAGE LOG: Distances shown are computed over Controlled Access Highways wherever feasible. To find the mileage between two points, refer to the numbers assigned to these points. In the listing under the lower number of the two, the mileage is given opposite the number assigned to the other. For example—Frankfort, Ky. (10) to Nashville, Tenn. (27) is 217 miles (under grouping 10 mileage is opposite 27).

1. Ashland, Ky.
2. Bowling Green, Ky.
3. Bristol, Tenn.-Va.
4. Chattanooga, Tenn.
5. Cincinnati, Ohio
6. Clarksville, Tenn.
7. Columbia, Tenn.
8. Dyersburg, Tenn.
9. Elizabethtown, Ky.
10. Frankfort, Ky.
11. Gatlinburg, Tenn.
12. Glasgow, Ky.
13. Hopkinsville, Ky.
14. Huntington, W. Va.
15. Jackson, Tenn.
16. Johnson City, Tenn.
17. Knoxville, Tenn.
18. Lexington, Ky.
19. Louisville, Ky.
20. McMinnville, Tenn.
21. Mammoth Cave, Ky.
22. Maysville, Ky.
23. Memphis, Tenn.
24. Middlesboro, Ky.
25. Morristown, Tenn.
26. Murfreesboro, Tenn.
27. Nashville, Tenn.
28. Owensboro, Ky.
29. Paducah, Ky.
30. Paris, Tenn.
31. Somerset, Ky.

1: 2-291, 3-235, 4-375, 5-141, 6-350, 7-394, 8-487, 9-213, 10-153, 11-323, 12-267, 13-350, 14-16, 15-478, 16-244, 17-292, 18-130, 19-207, 20-338, 21-266, 22-87, 23-558, 24-231, 25-270, 26-361, 27-352, 28-299, 29-387, 30-412, 31-186

2: 3-326, 4-198, 5-228, 6-63, 7-107, 8-200, 9-74, 10-152, 11-263, 12-33, 13-63, 14-292, 15-191, 16-322, 17-223, 18-157, 19-115, 20-122, 21-43, 22-223, 23-260, 24-217, 25-263, 26-94, 27-65, 28-77, 29-139, 30-125, 31-119

3: 4-235, 5-338, 6-353, 7-342, 8-477, 9-297, 10-279, 11-115, 12-279, 13-379, 14-237, 15-433, 16-24, 17-118, 18-253, 19-323, 20-249, 21-301, 22-275, 23-516, 24-109, 25-82, 26-289, 27-307, 28-389, 29-451, 30-415, 31-193

4: 5-347, 6-182, 7-144, 8-316, 9-245, 10-267, 11-132, 12-192, 13-208, 14-396, 15-261, 16-212, 17-113, 18-266, 19-293, 20-69, 21-214, 22-332, 23-323, 24-173, 25-153, 26-104, 27-136, 28-268, 29-284, 30-244, 31-189

5: 6-282, 7-335, 8-411, 9-154, 10-82, 11-333, 12-207, 13-281, 14-148, 15-402, 16-327, 17-274, 18-81, 19-113, 20-305, 21-207, 22-64, 23-489, 24-225, 25-274, 26-302, 27-293, 28-230, 29-340, 30-353, 31-158

6: 7-88, 8-137, 9-137, 10-215, 11-271, 12-96, 13-26, 14-356, 15-122, 16-330, 17-231, 18-220, 19-178, 20-118, 21-106, 22-286, 23-197, 24-266, 25-271, 26-78, 27-46, 28-97, 29-102, 30-62, 31-182

7: 8-157, 9-181, 10-259, 11-254, 12-132, 13-114, 14-399, 15-112, 16-319, 17-220, 18-264, 19-222, 20-93, 21-150, 22-330, 23-192, 24-280, 25-260, 26-53, 27-42, 28-169, 29-190, 30-132, 31-218

8: 9-268, 10-346, 11-395, 12-237, 13-141, 14-487, 15-47, 16-454, 17-355, 18-351, 19-309, 20-237, 21-243, 22-417, 23-78, 24-407, 25-395, 26-197, 27-165, 28-214, 29-97, 30-75, 31-323

9: 10-78, 11-266, 12-53, 13-127, 14-220, 15-257, 16-296, 17-226, 18-84, 19-41, 20-176, 21-53, 22-150, 23-334, 24-188, 25-237, 26-148, 27-139, 28-86, 29-186, 30-199, 31-104

10: 11-244, 12-125, 13-205, 14-162, 15-335, 16-275, 17-204, 18-26, 19-54, 20-221, 21-131, 22-84, 23-412, 24-167, 25-216, 26-226, 27-217, 28-164, 29-264, 30-277, 31-83

11: 12-211, 13-297, 14-335, 15-366, 16-92, 17-40, 18-252, 19-305, 20-167, 21-233, 22-304, 23-446, 24-103, 25-54, 26-201, 27-225, 28-320, 29-373, 30-333, 31-175

12: 13-96, 14-273, 15-216, 16-278, 17-171, 18-131, 19-94, 20-123, 21-22, 22-197, 23-293, 24-170, 25-219, 26-95, 27-90, 28-109, 29-172, 30-158, 31-86

13: 14-347, 15-134, 16-356, 17-257, 18-211, 19-168, 20-144, 21-106, 22-277, 23-211, 24-266, 25-297, 26-104, 27-72, 28-78, 29-76, 30-76, 31-182

14: 15-483, 16-245, 17-292, 18-136, 19-216, 20-345, 21-273, 22-101, 23-554, 24-232, 25-281, 26-373, 27-363, 28-306, 29-406, 30-419, 31-192

15: 16-410, 17-311, 18-341, 19-306, 20-198, 21-226, 22-407, 23-83, 24-371, 25-351, 26-158, 27-126, 28-213, 29-115, 30-58, 31-302

16: 17-99, 18-252, 19-322, 20-226, 21-292, 22-284, 23-501, 24-108, 25-59, 26-260, 27-284, 28-380, 29-432, 30-382, 31-192

17: 18-193, 19-249, 20-127, 21-193, 22-255, 23-406, 24-60, 25-40, 26-167, 27-185, 28-280, 29-333, 30-293, 31-119

18: 19-80, 20-222, 21-137, 22-66, 23-418, 24-144, 25-193, 26-226, 27-223, 28-170, 29-270, 30-283, 31-77

19: 20-217, 21-94, 22-138, 23-375, 24-214, 25-263, 26-189, 27-180, 28-117, 29-227, 30-240, 31-130

20: 21-145, 22-288, 23-285, 24-187, 25-167, 26-40, 27-72, 28-199, 29-220, 30-180, 31-154

21: 22-203, 23-303, 24-192, 25-241, 26-117, 27-108, 28-87, 29-161, 30-168, 31-108

22: 23-484, 24-199, 25-248, 26-292, 27-287, 28-236, 29-336, 30-349, 31-141

23: 24-454, 25-434, 26-241, 27-209, 28-292, 29-175, 30-135, 31-379

24: 25-49, 26-221, 27-234, 28-280, 29-342, 30-328, 31-84

25: 26-201, 27-225, 28-329, 29-373, 30-333, 31-133

26: 27-32, 28-159, 29-180, 30-140, 31-181

27: 28-127, 29-148, 30-108, 31-176

28: 29-127, 30-157, 31-184

29: 30-69, 31-258

30: 31-244

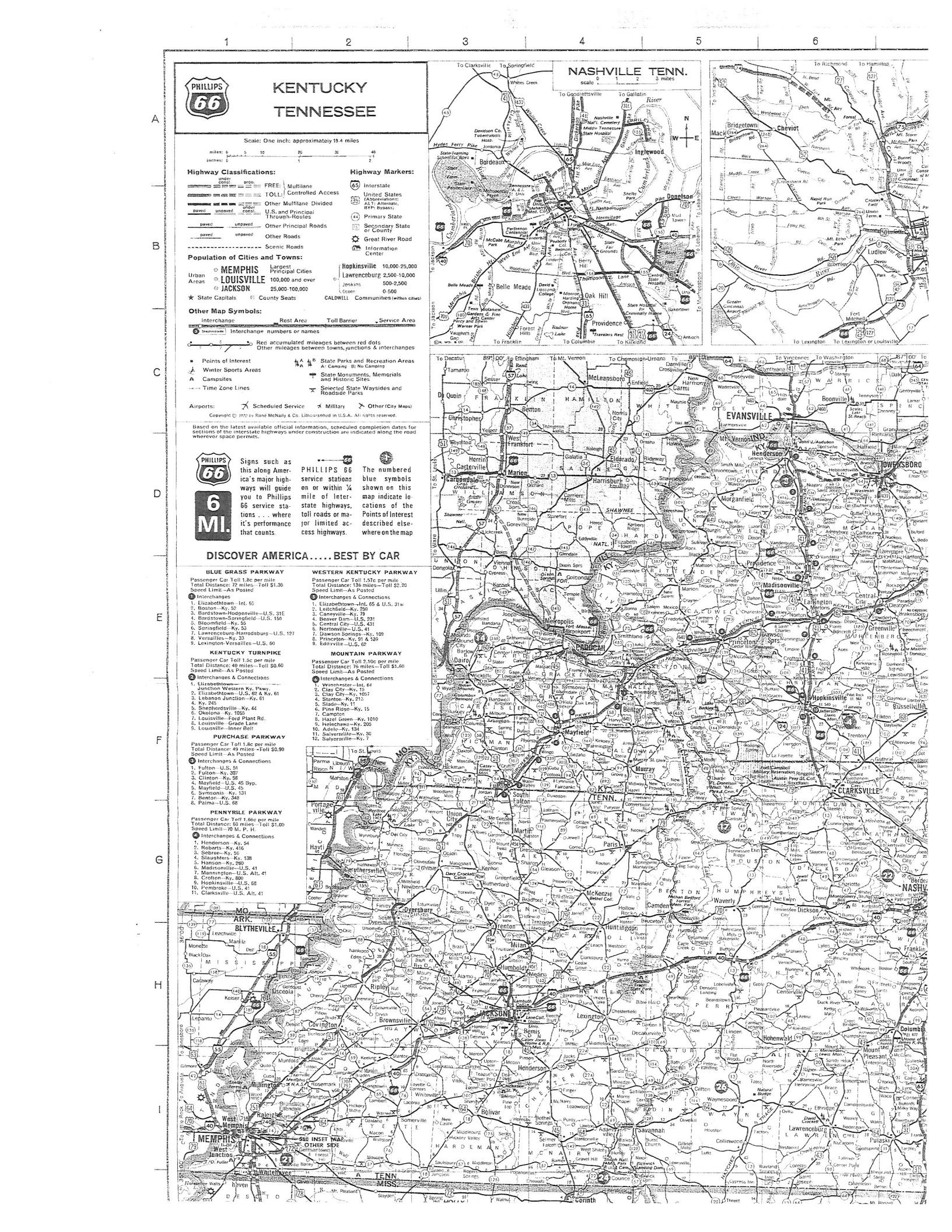
KENTUCKY
TENNESSEE
Scale: One inch: approximately 19.4 miles
Highway Classifications:
Highway Markers:
Interstate
Primary State
Secondary State or County
Great River Road
Information Center
Population of Cities and Towns:
MEMPHIS
LOUISVILLE
JACKSON
Hopkinsville 10,000-25,000
Lawrenceburg 2,500-10,000
Jenkins 500-2,500
Ocoee 0-500
State Capitals
County Seats
Other Map Symbols:
Interchange numbers or names
Points of Interest
Winter Sports Areas
Campsites
Time Zone Lines
Airports:
Scheduled Service
Military
Other (City Maps)
Copyright © 1970 by Rand McNally & Co. Lithographed in U.S.A. All rights reserved.
Based on the latest available official information, scheduled completion dates for sections of the interstate highways under construction are indicated along the road wherever space permits.
Signs such as this along America's major highways will guide you to Phillips 66 service stations . . . where it's performance that counts.
PHILLIPS 66 service stations on or within ¼ mile of Interstate highways, toll roads or major limited access highways.
The numbered blue symbols shown on this map indicate locations of the Points of Interest described elsewhere on the map
DISCOVER AMERICA.....BEST BY CAR
BLUE GRASS PARKWAY
Passenger Car Toll 1.8¢ per mile
Total Distance: 72 miles—Toll $1.30
Speed Limit—As Posted
3 Interchanges
1. Elizabethtown—Int. 65
2. Boston—Ky. 52
3. Bardstown-Hodgenville—U.S. 31E
4. Bardstown-Springfield—U.S. 150
5. Bloomfield—Ky. 55
6. Springfield—Ky. 53
7. Lawrenceburg-Harrodsburg—U.S. 127
8. Versailles—Ky. 33
9. Lexington-Versailles—U.S. 60
KENTUCKY TURNPIKE
Passenger Car Toll 1.5¢ per mile
Total Distance: 40 miles—Toll $0.60
Speed Limit—As Posted
2 Interchanges & Connections
1. Elizabethtown—Junction Western Ky. Pkwy.
2. Elizabethtown—U.S. 62 & Ky. 61
3. Lebanon Junction—Ky. 61
4. Ky. 245
5. Shepherdsville—Ky. 44
6. Okolona—Ky. 1065
7. Louisville—Ford Plant Rd.
8. Louisville—Grade Lane
9. Louisville—Inner Belt
PURCHASE PARKWAY
Passenger Car Toll 1.8¢ per mile
Total Distance: 49 miles—Toll $0.90
Speed Limit—As Posted
3 Interchanges & Connections
1. Fulton—U.S. 51
2. Fulton—Ky. 307
3. Clinton—Ky. 58
4. Mayfield—U.S. 45 Byp.
5. Mayfield—U.S. 45
6. Symsonia—Ky. 131
7. Benton—Ky. 348
8. Palma—U.S. 68
PENNYRILE PARKWAY
Passenger Car Toll 1.66¢ per mile
Total Distance: 60 miles—Toll $1.00
Speed Limit—70 M. P. H.
4 Interchanges & Connections
1. Henderson—Ky. 54
2. Robarts—Ky. 416
3. Sebree—Ky. 56
4. Slaughters—Ky. 138
5. Hanson—Ky. 260
6. Madisonville—U.S. 41
7. Mannington—U.S. Alt. 41
8. Crofton—Ky. 800
9. Hopkinsville—U.S. 68
10. Pembroke—U.S. 41
11. Clarksville—U.S. Alt. 41
WESTERN KENTUCKY PARKWAY
Passenger Car Toll 1.57¢ per mile
Total Distance: 136 miles—Toll $2.20
Speed Limit—As Posted
5 Interchanges & Connections
1. Elizabethtown—Int. 65 & U.S. 31w
2. Leitchfield—Ky. 259
3. Caneyville—Ky. 79
4. Beaver Dam—U.S. 231
5. Central City—U.S. 431
6. Nortonville—U.S. 41
7. Dawson Springs—Ky. 109
8. Princeton—Ky. 91 & 139
9. Eddyville—U.S. 62
MOUNTAIN PARKWAY
Passenger Car Toll 2.10¢ per mile
Total Distance: 76 miles—Toll $1.60
Speed Limit—As Posted
6 Interchanges & Connections
1. Winchester—Int. 64
2. Clay City—Ky. 15
3. Clay City—Ky. 1057
4. Stanton—Ky. 213
5. Slade—Ky. 11
6. Pine Ridge—Ky. 15
7. Campton
8. Hazel Green—Ky. 1010
9. Helechawa—Ky. 205
10. Adele—Ky. 134
11. Salyersville—Ky. 30
12. Salyersville—Ky. 7
NASHVILLE TENN.
scale 0 1 2 3 miles
SEE INSET MAP & OTHER SIDE
MEMPHIS
LOUISVILLE
EVANSVILLE
PADUCAH
HOPKINSVILLE
CLARKSVILLE
BLYTHEVILLE
JACKSON
TENN.
MISS.
ARK.
MO.
KY.
IND.
ILL.

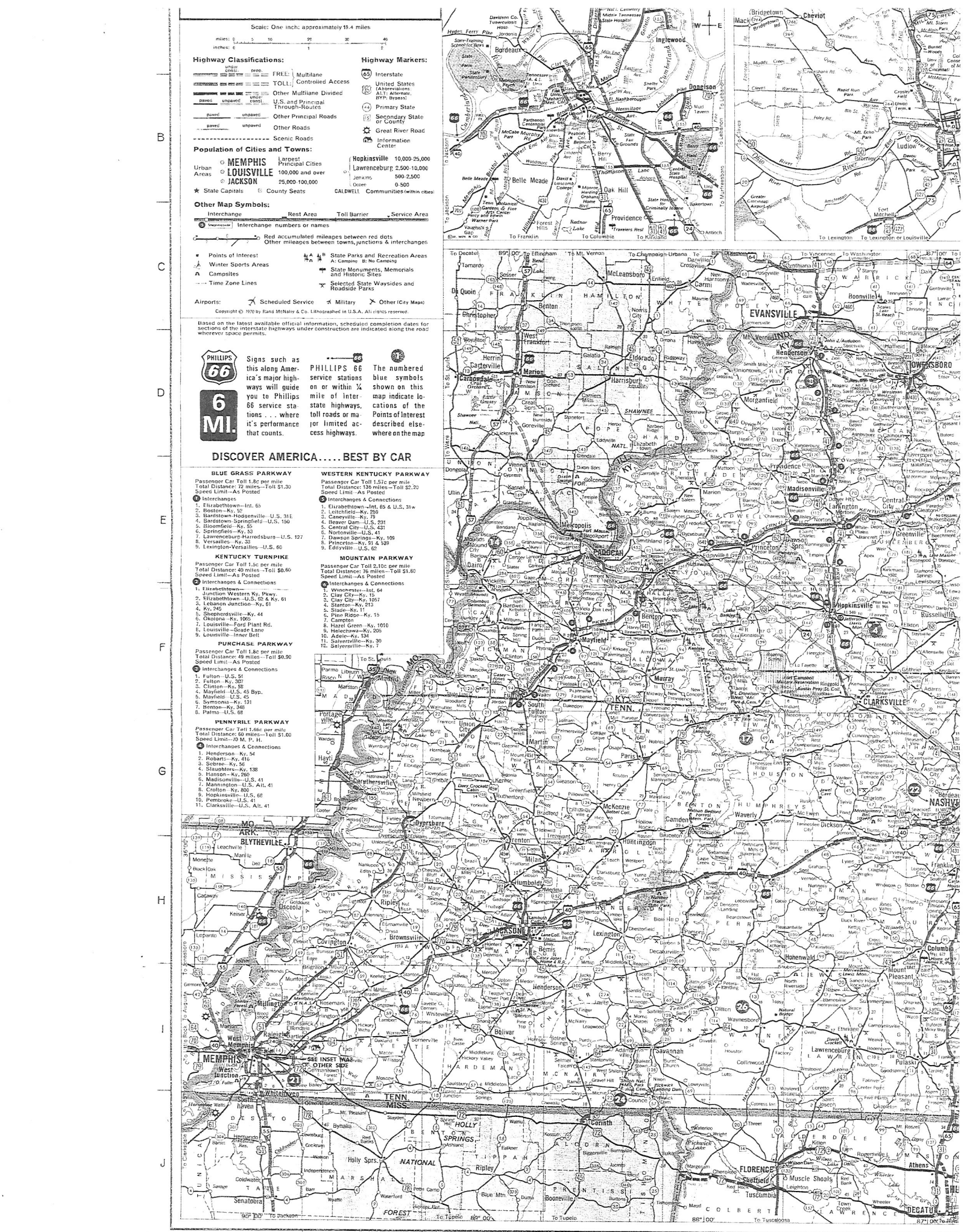
Scale: One inch: approximately 19.4 miles
miles: 0 5 10 20 30 40
inches: 0 1 2
Highway Classifications:
under const. prod.
FREE: Multilane
TOLL: Controlled Access
Other Multilane Divided
paved unpaved under const.
U.S. and Principal Through-Routes
paved unpaved
Other Principal Roads
paved unpaved
Other Roads
Scenic Roads
Highway Markers:
Interstate
United States (Abbreviations. ALT: Alternate. BYP: Bypass)
Primary State
Secondary State or County
Great River Road
Information Center
Population of Cities and Towns:
Urban Areas
MEMPHIS
LOUISVILLE
JACKSON
Largest Principal Cities
100,000 and over
25,000-100,000
Hopkinsville 10,000-25,000
Lawrenceburg 2,500-10,000
Jenkins 500-2,500
Ocee 0-500
CALDWELL Communities (within cities)
State Capitals
County Seats
Other Map Symbols:
Interchange
Rest Area
Toll Barrier
Service Area
Interchange numbers or names
Red accumulated mileages between red dots
Other mileages between towns, junctions & interchanges
Points of Interest
Winter Sports Areas
Campsites
Time Zone Lines
State Parks and Recreation Areas
A: Camping B: No Camping
State Monuments, Memorials and Historic Sites
Selected State Waysides and Roadside Parks
Airports:
Scheduled Service
Military
Other (City Maps)
Copyright © 1970 by Rand McNally & Co. Lithographed in U.S.A. All rights reserved.
Based on the latest available official information, scheduled completion dates for sections of the interstate highways under construction are indicated along the road wherever space permits.
PHILLIPS 66
6 MI.
Signs such as this along America's major highways will guide you to Phillips 66 service stations . . . where it's performance that counts.
66
PHILLIPS 66 service stations on or within ¼ mile of Interstate highways, toll roads or major limited access highways.
The numbered blue symbols shown on this map indicate locations of the Points of Interest described elsewhere on the map
DISCOVER AMERICA.....BEST BY CAR
BLUE GRASS PARKWAY
Passenger Car Toll 1.8¢ per mile
Total Distance: 72 miles—Toll $1.30
Speed Limit—As Posted
9 Interchanges
1. Elizabethtown—Int. 65
2. Boston—Ky. 52
3. Bardstown-Hodgenville—U.S. 31E
4. Bardstown-Springfield—U.S. 150
5. Bloomfield—Ky. 55
6. Springfield—Ky. 53
7. Lawrenceburg-Harrodsburg—U.S. 127
8. Versailles—Ky. 33
9. Lexington-Versailles—U.S. 60
KENTUCKY TURNPIKE
Passenger Car Toll 1.5¢ per mile
Total Distance: 40 miles—Toll $0.60
Speed Limit—As Posted
9 Interchanges & Connections
1. Elizabethtown—Junction Western Ky. Pkwy.
2. Elizabethtown—U.S. 62 & Ky. 61
3. Lebanon Junction—Ky. 61
4. Ky. 245
5. Shepherdsville—Ky. 44
6. Okolona—Ky. 1065
7. Louisville—Ford Plant Rd.
8. Louisville—Grade Lane
9. Louisville—Inner Belt
PURCHASE PARKWAY
Passenger Car Toll 1.8¢ per mile
Total Distance: 49 miles—Toll $0.90
Speed Limit—As Posted
9 Interchanges & Connections
1. Fulton—U.S. 51
2. Fulton—Ky. 307
3. Clinton—Ky. 58
4. Mayfield—U.S. 45 Byp.
5. Mayfield—U.S. 45
6. Symsonia—Ky. 131
7. Benton—Ky. 348
8. Palma—U.S. 68
PENNYRILE PARKWAY
Passenger Car Toll 1.66¢ per mile
Total Distance: 60 miles—Toll $1.00
Speed Limit—70 Mi. P. H.
4 Interchanges & Connections
1. Henderson—Ky. 54
2. Robarts—Ky. 416
3. Sebree—Ky. 56
4. Slaughters—Ky. 138
5. Hanson—Ky. 260
6. Madisonville—U.S. 41
7. Mannington—U.S. Alt. 41
8. Crofton—Ky. 800
9. Hopkinsville—U.S. 68
10. Pembroke—U.S. 41
11. Clarksville—U.S. Alt. 41
WESTERN KENTUCKY PARKWAY
Passenger Car Toll 1.5¢ per mile
Total Distance: 136 miles—Toll $2.20
Speed Limit—As Posted
9 Interchanges & Connections
1. Elizabethtown—Int. 65 & U.S. 31w
2. Leitchfield—Ky. 259
3. Caneyville—Ky. 79
4. Beaver Dam—U.S. 231
5. Central City—U.S. 431
6. Nortonville—U.S. 41
7. Dawson Springs—Ky. 109
8. Princeton—Ky. 91 & 139
9. Eddyville—U.S. 62
MOUNTAIN PARKWAY
Passenger Car Toll 2.10¢ per mile
Total Distance: 76 miles—Toll $1.60
Speed Limit—As Posted
6 Interchanges & Connections
1. Winchester—Int. 64
2. Clay City—Ky. 15
3. Clay City—Ky. 1057
4. Stanton—Ky. 213
5. Slade—Ky. 11
6. Pine Ridge—Ky. 15
7. Campton
8. Hazel Green—Ky. 1010
9. Helechawa—Ky. 205
10. Adele—Ky. 134
11. Salyersville—Ky. 30
12. Salyersville—Ky. 7
SEE INSET MAP OTHER SIDE
Bridgetown
Cheviot
Bordeaux
Inglewood
Donelson
Belle Meade
Oak Hill
Providence
Hermitage
Ludlow
Fort Mitchell
To Franklin
To Columbia
To Kirkland
To Antioch
To Lexington
To Lexington or Louisville
To Decatur
To Ethridge
To Mt. Vernon
To Champaign-Urbana
To Vincennes
To Washington
EVANSVILLE
Henderson
OWENSBORO
Madisonville
Hopkinsville
Princeton
Central City
Greenville
Morganfield
Providence
Dixon
Sebree
Clay
Elizabethtown
Lexington
Frankfort
Harrisburg
Marion
Carbondale
Herrin
Carterville
West Frankfort
Benton
Christopher
Du Quoin
McLeansboro
Carmi
Mt. Vernon
Boonville
Princeton
Mayfield
Murray
PADUCAH
Metropolis
Brookport
Cairo
Fulton
South Fulton
Union City
Dresden
Martin
Paris
Camden
Waverly
Huntingdon
McKenzie
Bruceton
Trenton
Dyersburg
Tiptonville
Hayti
Portageville
New Madrid
Caruthersville
Blytheville
Osceola
Ripley
Brownsville
Jackson
Lexington
Bemis
Bolivar
Humboldt
Milan
Covington
Mullington
Raleigh
West Memphis
MEMPHIS
Junction
Whiteville
South Haven
Corinth
Holly Springs
Ripley
Senatobia
Coldwater
Hernando
Bynalia
Red Banks
Waterford
Blue Mtn.
Booneville
Tuscumbia
Sheffield
Muscle Shoals
Florence
Athens
Decatur
Lawrenceburg
Pulaski
Columbia
Hohenwald
Savannah
Collinwood
Waynesboro
Clifton
Linden
Camden
Dickson
NASHVILLE
CLARKSVILLE
Fort Campbell Military Reservation Ringgold Austin Peay Sta. Coll.
Fort Campbell Military Reservation Ringgold
Austin Peay Sta. Coll.
Ft. Donelson Nat. Park & Cem.
Cumberland Homes
Park & Cem.
Cemetery
Hospital
Coll.
Univ.
Sch.
Inst.
Ky.
Tenn.
Miss.
Ark.
Mo.
Ala.
To St. Louis
To Memphis
To Nashville
To Jackson
To Tupelo
To Columbus
To Florence
To Tuscaloosa
To Birmingham
To Huntsville
To Chattanooga
To Knoxville
To Lexington
To Louisville
To Cincinnati
To Indianapolis
To Terre Haute
To Springfield
To Paducah
To Cairo
To Dyersburg
To Memphis
To Jackson
To Tupelo
To Florence
To Tuscaloosa
To Decatur
To Huntsville
To Chattanooga
To Knoxville
To Nashville
To Clarksville
To Hopkinsville
To Evansville
To Indianapolis
To Terre Haute
To Springfield
To St. Louis

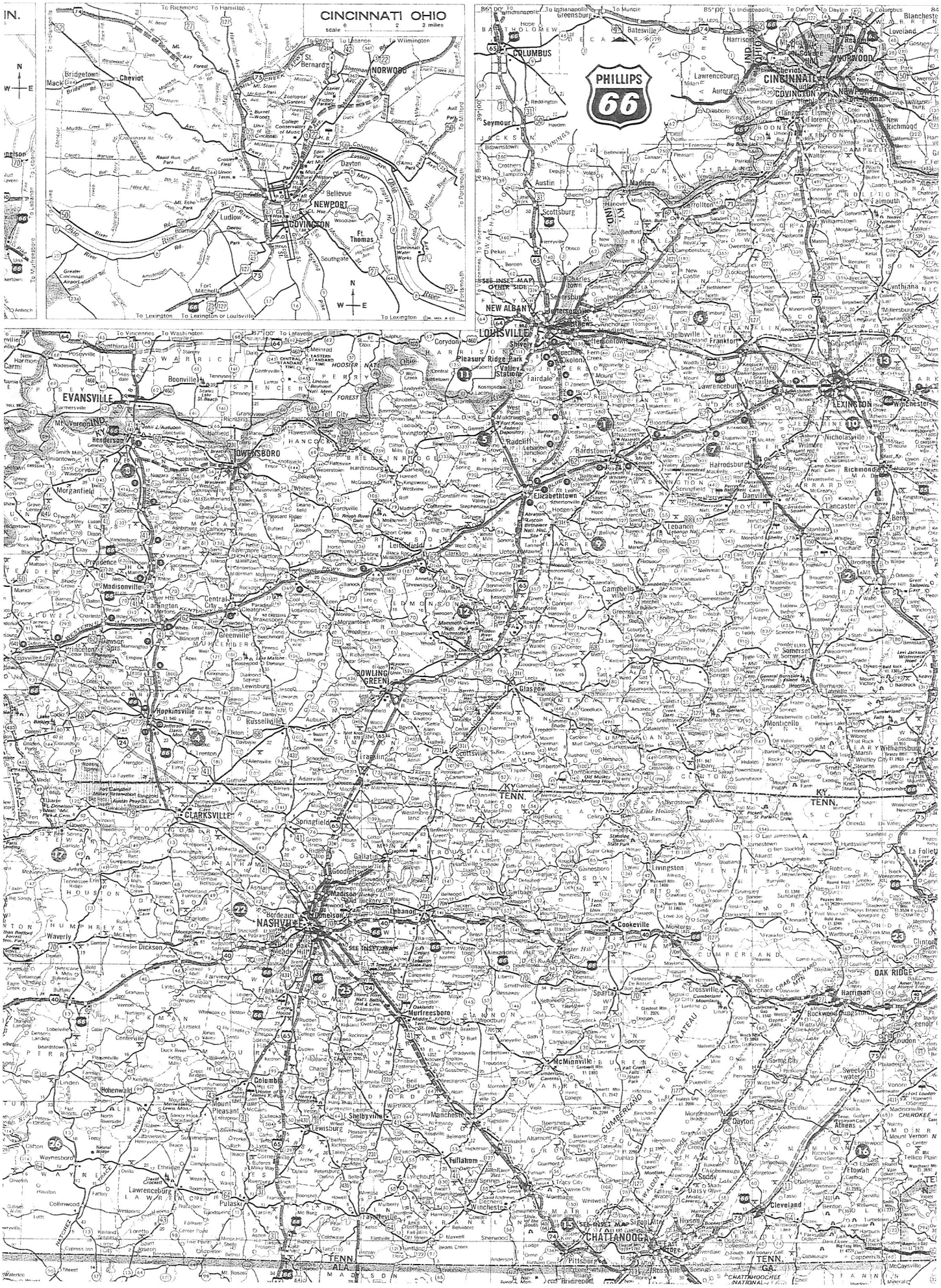
CINCINNATI OHIO
scale 0 1 2 3 miles
PHILLIPS 66
SEE INSET MAP OTHER SIDE
SEE INSET MAP
SEE INSET MAP
SEE INSET MAP
NEW ALBANY
LOUISVILLE
EVANSVILLE
OWENSBORO
Henderson
Madisonville
Hopkinsville
Russellville
BOWLING GREEN
Glasgow
CLARKSVILLE
NASHVILLE
Murfreesboro
Franklin
Columbia
Lawrenceburg
Shelbyville
Lewisburg
Fayetteville
Pulaski
Waynesboro
Hohenwald
Waverly
Dickson
Springfield
Gallatin
Madison
Old Hickory
Hermitage
Donelson
Lebanon
Cookeville
Sparta
McMinnville
Tullahoma
Manchester
Winchester
Tracy City
Sewanee
Monteagle
Jasper
Dunlap
Pikeville
Dayton
Cleveland
Athens
Harriman
OAK RIDGE
Rockwood
Crossville
Livingston
Jamestown
Monticello
Somerset
Williamsburg
La Follette
Elizabethtown
Radcliff
Fort Knox
Bardstown
Harrodsburg
Danville
Lancaster
Nicholasville
Versailles
Frankfort
Shelbyville
Shepherdsville
Mt. Vernon
Morganfield
Sebree
Princeton
Eddyville
Cadiz
Benton
Mayfield
Fulton
Union City
Dyersburg
Jackson
Martin
Paris
Camden
Huntingdon
Lexington
Winchester
Richmond
Berea
Somerset
Corbin
London
Manchester
Hazard
Whitesburg
Pikeville
Prestonsburg
Ashland
Grayson
Olive Hill
Morehead
Mt. Sterling
Maysville
Ripley
Portsmouth
Ironton
Huntington
Point Pleasant
Parkersburg
Marietta
Athens
Logan
Jackson
Chillicothe
Hillsboro
Wilmington
Xenia
Springfield
Urbana
Piqua
Troy
Sidney
Lima
Findlay
Fostoria
Tiffin
Bucyrus
Marion
Delaware
Mansfield
Ashland
Wooster
Akron
Canton
Alliance
Youngstown
Warren
Ravenna
Kent
Cleveland
Elyria
Lorain
Sandusky
Fremont
Toledo
Bowling Green
Findlay
Defiance
Napoleon
Bryan
Archbold
Wauseon
Swanton
Sylvania
Maumee
Perrysburg
Oregon
Toledo
Monroe
Dundee
Adrian
Tecumseh
Ann Arbor
Ypsilanti
Detroit
Dearborn
Livonia
Farmington
Pontiac
Royal Oak
Troy
Warren
Mt. Clemens
Port Huron
Flint
Saginaw
Bay City
Midland
Alma
Mt. Pleasant
Big Rapids
Muskegon
Grand Rapids
Holland
Zeeland
Hudsonville
Wyoming
Kentwood
Grandville
Jenison
Allendale
Coopersville
Muskegon
Whitehall
Montague
Ludington
Manistee
Traverse City
Petoskey
Gaylord
Grayling
West Branch
Bay City
Saginaw
Midland
Alma
Mt. Pleasant
Big Rapids
Reed City
Cadillac
Manistee
Ludington
Scottville
Manistee
Traverse City
Petoskey
Gaylord
Grayling
West Branch
Bay City
Saginaw
Midland
Alma
Mt. Pleasant
Big Rapids
Reed City
Cadillac
Manistee
Ludington
Scottville
Manistee
Traverse City
Petoskey
Gaylord
Grayling
West Branch
Bay City
Saginaw
Midland
Alma
Mt. Pleasant
Big Rapids
Reed City
Cadillac
Manistee
Ludington
Scottville

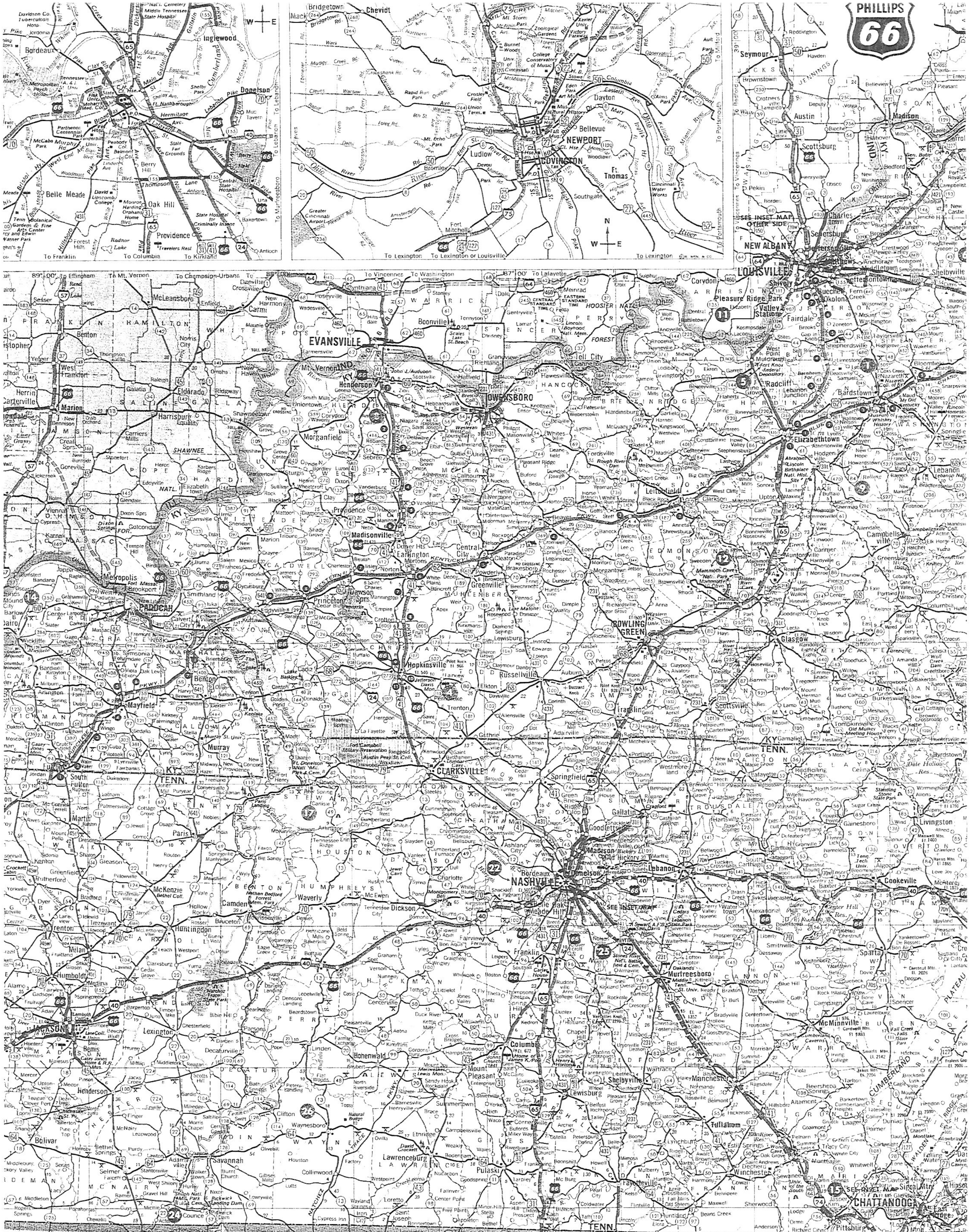
PHILLIPS 66
Inglewood
Donelson
Hermitage
Belle Meade
Oak Hill
Providence
To Franklin
To Columbia
To Kirkland
Bridgetown
Cheviot
Dayton
Bellevue
NEWPORT
COVINGTON
Ludlow
Ft. Thomas
Southgate
Fort Mitchell
To Lexington
To Lexington or Louisville
Seymour
Scottsburg
Madison
NEW ALBANY
LOUISVILLE
Shively
Pleasant Ridge Park
Valley Station
To Effingham
To Mt. Vernon
To Champaign-Urbana
To Vincennes
To Washington
To Lafayette
EVANSVILLE
Henderson
OWENSBORO
Carmi
Benton
Marion
Harrisburg
Eldorado
Metropolis
PADUCAH
Mayfield
Murray
Madisonville
Hopkinsville
Princeton
Russellville
BOWLING GREEN
Glasgow
Elizabethtown
Bardstown
Radcliff
Campbellsville
Greensburg
Leitchfield
CLARKSVILLE
Springfield
Gallatin
Lebanon
NASHVILLE
Paris
Huntingdon
Camden
Waverly
Dickson
Franklin
Murfreesboro
Columbia
Lewisburg
Shelbyville
Tullahoma
McMinnville
Cookeville
Livingston
Sparta
JACKSON
Humboldt
Milan
Lexington
Henderson
Savannah
Selmer
Bolivar
Lawrenceburg
Pulaski
Fayetteville
Winchester
CHATTANOOGA
Corinth
Booneville
Ripley
FLORENCE
Sheffield
Tuscumbia
Muscle Shoals
Athens
HUNTSVILLE
DECATUR
Scottsboro
Rossville
Bridgeport
To Tupelo
To Tuscaloosa
To Birmingham
To Oneonta
To Gadsden
To Rome
CENTRAL STANDARD TIME
EASTERN STANDARD TIME

3 | 4 | 5 | 6 | 7 | 8 | 9 | 10

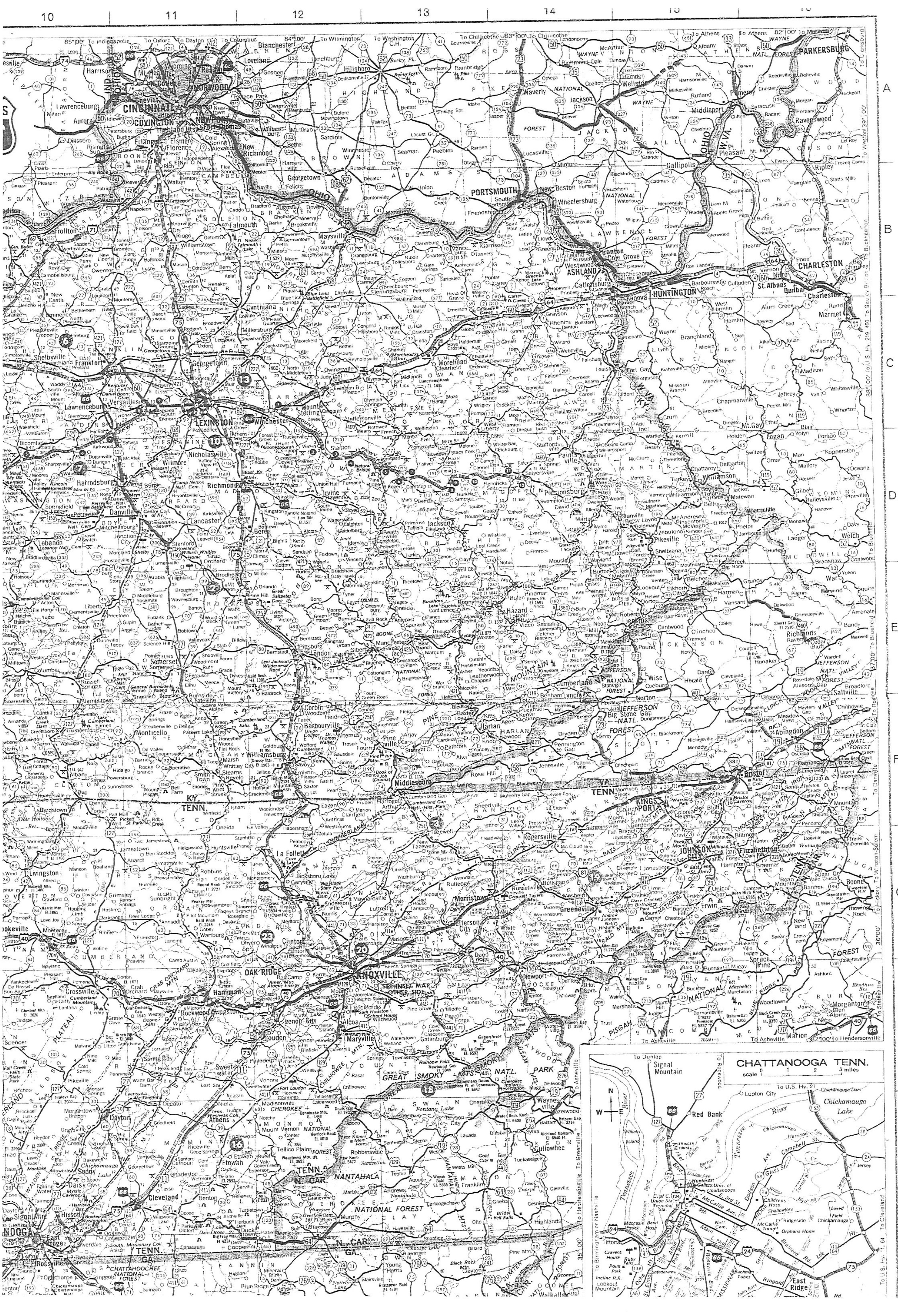
10
11
12
13
14
A
B
C
D
E
F
G
H
CINCINNATI
COVINGTON
NEWPORT
PORTSMOUTH
ASHLAND
HUNTINGTON
CHARLESTON
PARKERSBURG
LEXINGTON
Frankfort
Winchester
Richmond
Danville
Maysville
Morehead
Middlesboro
KY
TENN
VA
KINGSPORT
Bristol
JOHNSON CITY
Elizabethton
KNOXVILLE
OAK RIDGE
Harriman
Maryville
Cleveland
Chattanooga
GREAT SMOKY MTS. NATL. PARK
CHEROKEE NATIONAL FOREST
NANTAHALA NATIONAL FOREST
JEFFERSON NATL. FOREST
PISGAH NATIONAL FOREST
CHATTAHOOCHEE NATIONAL FOREST
CUMBERLAND
CHATTANOOGA TENN.
scale 0 1 2 3 miles
Signal Mountain
Red Bank
Chickamauga Lake
Tennessee River
Lookout Mountain
East Ridge
Missionary Ridge

PHILLIPS 66
CINCINNATI
COVINGTON
NEWPORT
LEXINGTON
Frankfort
Versailles
Winchester
Richmond
Danville
Harrodsburg
Maysville
PORTSMOUTH
ASHLAND
HUNTINGTON
CHARLESTON
St. Albans
Middlesboro
Bristol
KINGSPORT
JOHNSON CITY
Elizabethton
Greeneville
Morristown
KNOXVILLE
OAK RIDGE
Maryville
Cleveland
Dalton
Cookeville
Crossville
Harriman
Athens
CHATTANOOGA
GREAT SMOKY MTS. NATL. PARK
DANIEL BOONE NATIONAL FOREST
JEFFERSON NATL. FOREST
CHEROKEE NATIONAL FOREST
CHATTAHOOCHEE NATIONAL FOREST
NANTAHALA NATIONAL FOREST
PISGAH NATIONAL FOREST
KY.
TENN.
VA.
N. CAR.
GA.
CHATTANOOGA TENN.
scale 0 1 2 3 miles
Signal Mountain
Red Bank
Chickamauga Lake
East Ridge
Rossville
Lookout Mountain
THE INTERSTATE SYSTEM
ONE AND TWO-DIGIT SIGNS
64 Even numbers are east-west routes
75 Odd numbers are north-south routes
THREE-DIGIT SIGNS
264 First digit even: route through or around a city
195 First digit odd: spur into a city
To Atlanta
To Rome
To Asheville
10
11
12
13
14
15
16